


TABLE OF INTERVENING PERMITS

FOOT NOTE No.	NAME	PERMIT No.	PRIORITY DATE	ADJUDICATED (AC.)	TOTAL (AC.)	TOTAL (CFS)	ADJUDICATED (CFS)
NONE (1)	NORTH FORK Pickett Creek	2007-00000001 No. 115 1E	FEB. 9, 1983	-	-	-	-

CERTIFICATE OF SURVEYOR

I, JAMES D. VOELLER, A REGISTERED PROFESSIONAL ENGINEER & LAND SURVEYOR IN THE STATE OF WYOMING, DO HEREBY STATE THAT THIS MAP HAS BEEN PREPARED FROM U.S. GEOLOGICAL SURVEY TOPOGRAPHIC QUADRANGLES, THE BUREAU OF LAND MANAGEMENT SURFACE MANAGEMENT QUADRANGLES, GLO PLATS AND WYOMING STATE ENGINEER'S WATER RIGHT RECORDS, AND THAT IT CORRECTLY REPRESENTS THE LOCATION OF THE CREEK AND THE LANDS THAT IT FLOWS THROUGH TO THE BEST OF MY BELIEF AND KNOWLEDGE.



APPROVED FLOW

OCTOBER - UP TO 0.9 CFS
NOVEMBER - UP TO 0.7 CFS
DECEMBER - UP TO 0.5 CFS
JANUARY THROUGH APRIL 30 - UP TO 0.4 CFS
MAY - UP TO 0.0 CFS
JUNE THROUGH JULY 15 - UP TO 8.0 CFS
JULY 16 THROUGH AUGUST 31 - UP TO 2.1 CFS
SEPTEMBER - UP TO 1.4 CFS

AMOUNTS OF DIRECT FLOW REQUESTED

NATURAL DIRECT FLOWS ARE REQUESTED FOR THE FOLLOWING AMOUNTS AND SEASONS: UP TO 2.1 CFS FROM JULY 16 TO SEPT. 30; UP TO 1.5 CFS FROM OCT. 1 TO APRIL 30; AND UP TO 8.0 CFS FROM MAY 1 TO JUNE 30. THESE AMOUNTS ARE REQUESTED THROUGHOUT THE SEGMENT WHENEVER THEY ARE NATURALLY AVAILABLE DURING THE SEASONS SPECIFIED TO MAINTAIN OR IMPROVE THE FISHERY IN NORTH FORK PICKETT CREEK.

IF AN ADDITIONAL GAUGE IS REQUIRED BY THE STATE ENGINEER TO ADMINISTER THIS WATER RIGHT, ONE WILL BE INSTALLED BY THE WYOMING GAME & FISH DEPARTMENT AT A LOCATION WITHIN OR NEAR THE SEGMENT.

OWNERSHIP LEGEND

- F - FEDERAL GOVT./BUREAU OF LAND MANAGEMENT
- P - PRIVATE LAND/VARIOUS OWNERS
- S - STATE OF WYOMING

OWNERSHIP FROM BUREAU OF LAND SURFACE MANAGEMENT STATUS MAPS.

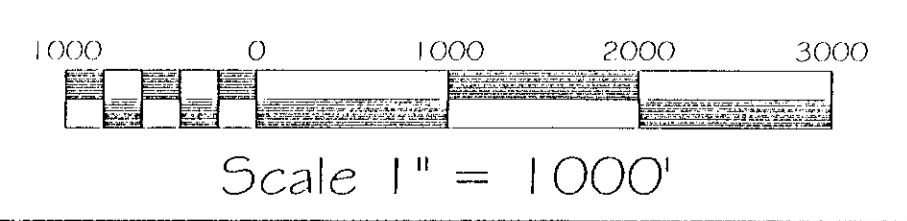
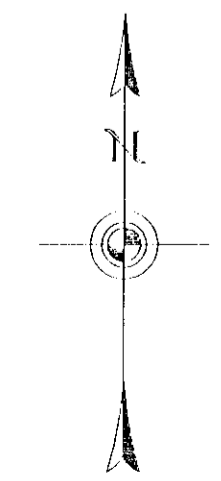
MAP TO ACCOMPANY APPLICATION FOR NORTH FORK PICKETT CREEK INSTREAM FLOW SEGMENT NO. 1

APPLICANT:  
WYOMING WATER DEVELOPMENT COMMISSION  
WERSCHLER BUILDING 6920  
CHEYENNE, WYOMING 82002

LEGEND

- TOWNSHIP LINE
- SECTION LINE
- QUARTER SECTION LINE
- TRACT LINE
- CREEK LINE
- TRIBUTARY LINE

SCANNED OCT 28 2008  
APPROVED October 23, 2008  
Patrick T. Tyrrell  
STATE ENGINEER



NO.	REVISION	DATE

PREPARED FOR:  
WYOMING GAME AND FISH COMMISSION  
5400 BISHOP BLVD.  
CHEYENNE, WY. 82006

PROJECT:  
NORTH FORK PICKETT CREEK - SEGMENT NO. 1

DRAWING TITLE:  
INSTREAM FLOW

DESIGNED BY: BHP  
DRAWN BY: RLA/CMC  
CHECKED BY: BHP  
DATE: 7-8-02

JOB NO.: 2-2354.02

DRAWING NO. 1 OF 1  
H:\2354\QUADS.DWG