
STATE OF WYOMING

2021

IRRIGATION SYSTEM SURVEY REPORT



Wyoming Water Development Commission

6920 Yellowtail Rd.

Cheyenne, WY 82002

307-777-7626

<https://wwdc.state.wy.us>

Wyoming Water Development Commission

Irrigation System Survey

The Wyoming Water Development Commission (WWDC) maintains a database of irrigation districts, ditch/canal companies, and other entities that facilitate irrigation efforts in the State of Wyoming. A survey is conducted approximately every two years and the results are used to update the database. This survey provides valuable information to state agencies, irrigation districts and the public. It aids the WWDC in prioritizing Water Development Account funds available for planning studies and project construction. In addition, this information allows irrigation districts and ditch/canal companies to compare operational issues, financial data, and general information with others around the state.

In 2021, an enhanced survey was created to better understand irrigation infrastructure. This survey was made available online with the goal of making it easier to submit survey responses and to facilitate data compilation and summary for the WWDC. Paper forms were made available for entities wishing to fill it out via hard copy. Substantial effort was dedicated to updating contact information for each entity. Inevitably, some contact information remains out-of-date and the lack of response from some entities may be a result of this.

From the responses received, the WWDC divides the information into five sub-reports including a mailing list, conveyance/diversion, usage and storage, systems operations, and general information. This report also contains a list of entities that are in the database but have never responded to the survey or wish exclusion from the survey distribution. This survey form may be accessed online or a copy may be requested from the WWDC.

REPORT OVERVIEW & KEY TO IRRIGATION SYSTEMS SURVEY REPORTS

Report #1: Mailing Information:

This report contains the status, division, contact person, mailing address, and date of last survey received for each entity. Entities that did not respond to the 2021 survey may have incorrect contact information.

Report #2: Diversion/Conveyance: This data refers to the entity's water supply, diversions, conveyances, and return flows. The individual fields are defined in the following table. Note that for 2021 responses (which had respondents detail several types of Diversion/Conveyance), the Type of Diversion and Type of Conveyance is more generic in order to present the data in a more compact fashion:

Surface Source	The surface source of an entity's water supply.
Type of Diversion	How the surface source is diverted.
Capacity of Diversion	Capacity in cubic feet per second (cfs) for the diversion.
Type of Conveyance	Primary conveyance system used by the entity.
Capacity of Conveyance	Capacity of the conveyance system in cubic feet per second (cfs).
Length (miles)	Length in miles of the primary conveyance system.
Conveyance Loss (%)	Estimated percentage loss of the system.

Report #3: Usage and Storage: This report contains information pertaining to water usage, storage, and the size in acres of the Irrigation Company or District. The individual fields are defined as follows:

# Acres Irrigated	Number of acres irrigated in the district or company.
# of Users	Number of individual irrigators in the irrigation district or canal company.
Others	Indicates if users outside of the district/company are served by the entity.
Who/Amount	Users served outside of the entity.
Storage Reservoir	Name of storage facility.
Storage	Amount of storage owned by the entity.

Report #4: Operations: This report consists of the entity's budget and other data relating to the system's operation. The individual fields are defined as follows:

Assessment Unit	How the water users are assessed for the entity's services.
Budget	Approximate value of the entity's budget in dollars.
Other Income	Indicates if the entity has another source of income.
Full Time Employees	Indicates the number of full-time employees.
Seasonal Employees	Indicates the number of seasonal employees.
Debt Payment	Amount the entity owes in existing debt.
Date Debt Retirement	Date the debt will be retired if applicable.
Board of Directors	Indicates if a Board of Directors governs the entity.

Report #5: General Information: This report contains information pertaining to the entity's participation in conservation and any problems the entity has encountered. The individual fields are defined as follows:

Habitat Benefits	Yes, No, NA (not applicable), or no answer if the entity provides habitat or other beneficial factors to the wildlife in the immediate area.
Conservation Measures	Yes, No, NA (not applicable), or no answer if the entity has water conservation measures in place.
Operational Issues	Problems encountered by the entity.

Irrigation System Survey General Statistics:

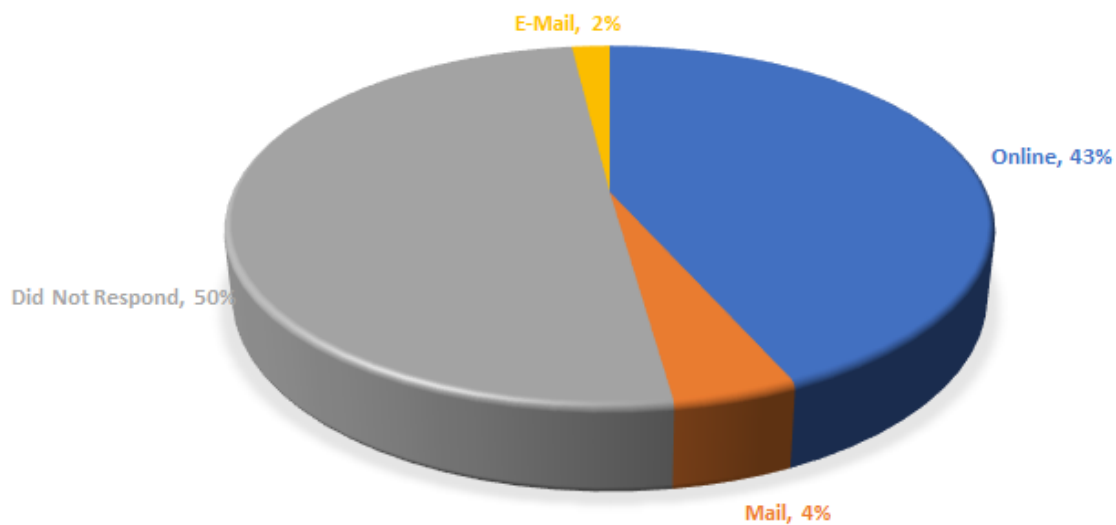
A total of 188 irrigation districts, ditch/canal companies, and other irrigation entities are listed in the WWDC database. Prior to initiating the 2021 Irrigation System survey, efforts were made to update the contact information for each using the Secretary of State search website for business entities (<https://wyobiz.wyo.gov/Business/FilingSearch.aspx#>) as well as information from the State Engineer’s Office Superintendents. In order to maintain historic records of past survey results, the WWDC database does include some entities which no longer exist. Active entities include 157 irrigation districts, ditch/canal Companies, and other irrigation entities, which were contacted with a request to complete the 2021 Irrigation System Survey. Of these 157 entities, contact information for 124 included email addresses; each of these were sent an email with a letter including a link to the online survey form. Thirty-three entities' contact information only included physical addresses and each of these were mailed a letter and hard copy of the survey along with a website address for the online survey form with the explanation that online submissions were preferred. In the survey request sent using each method, the individual contact was instructed that online submissions were preferred, but that physical forms would be accepted and entered by WWDC staff. A total of 78 (50%) entities submitted a survey response (Figure 1). In comparison, the 2019 survey was distributed to 127 entities with a total of 53 (40%) responding. The 2017 survey was distributed to 127 entities with a total of 58 (46%) responding and the 2015 survey was distributed to 152 surveys and had a return of 75 (49%).

The 2021 Irrigation System Survey included several efforts to increase the response rate. In addition to the initial survey request (sent via email or postal mail) on January 20, 2021, two additional emails, spaced approximately 2 weeks apart, were sent to remind the entities of the March 3, 2021 deadline. Statewide agricultural organizations including Department of Agriculture, Stockgrowers Association, and the Association of Conservation Districts also assisted with outreach through emails to their constituents and/or newsletters. As a final effort, two weeks prior to the survey deadline, WWDC staff phoned each contact who had a current phone number in the contact list database and asked a series of questions including whether the survey request had been received, if they would have sufficient time to complete the survey by the deadline, and whether WWDC staff could help answer any questions or provide any other assistance to facilitate completion of a survey. Many entities responded positively that they would complete the survey, some provided an alternate contact person to send the survey request to, and the volume of completed surveys increased in the days immediately following the phone calls. Although the

response rate was consistent with previous survey efforts, there were more entities contacted in 2021 and more responses than in the previous three surveys.

Of the seventy-eight (78) entities which responded, sixty-eight (68) surveys were conducted online, seven (7) surveys were returned by postal mail, and three (3) were returned via e-mail (see Figure 1). Combined with input from surveys submitted starting in 2001, 152 entities have responded to the survey in the past twenty (20) years.

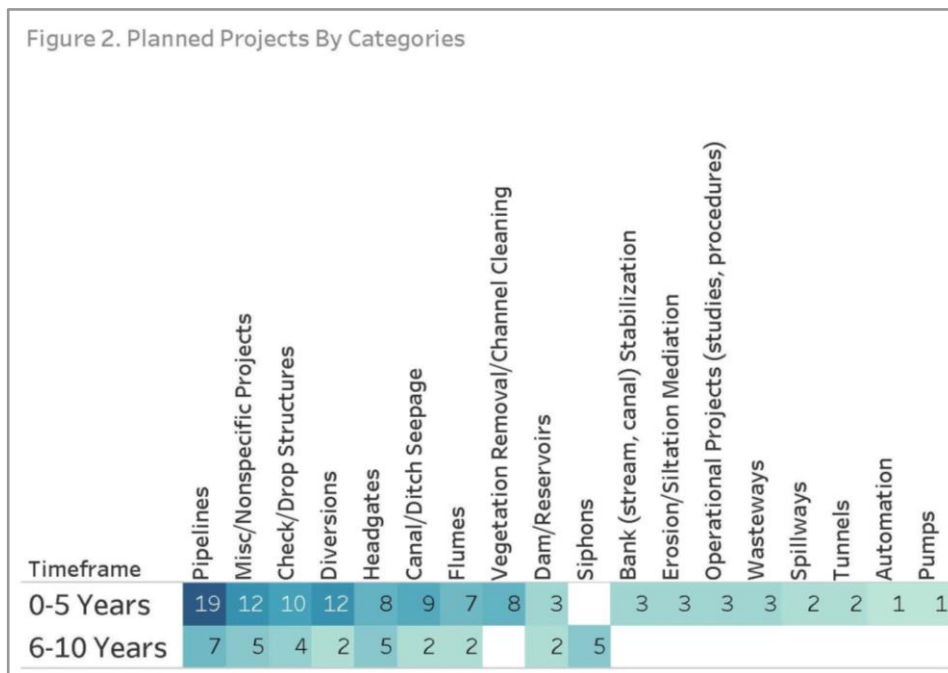
Figure 1. 2021 Irrigation System Survey Response Methods



Representatives from irrigation entities were requested to provide responses to open-ended questions related to project priorities, challenges, conservation measures in place, and operational benefits to wildlife. Responses by entity are maintained by WWDO and partially listed in Report #5. To better understand the challenges and upcoming projects being considered by the entities, 2021 responses were placed into like-categories and the results are presented in Table 1 and Figure 2 respectively.

Table 1. 2021 Count of Challenges Reported by Irrigation Entities

Challenge	
Subdivisions/Urban Encroachment	36
Water Supply/Availability	25
Aging Infrastructure	21
Funding	15
Routine/Deferred Maintenance	15
Water Loss/Seepage	15
Managing Easements	12
Vegetation (moss, willows) and Aquatic Species (crayfish) Management	10
Erosion/Mass Wasting	7
Federal/State Regulations	7
Legal/Water Right Issues	6
Operational/Planning Issues	5
Flooding	2



Key responses from all entities responding to the 2021 survey combined with responses from previous years for entities who did not provide an update in 2021 are summarized in the tables which follow (except where noted). For reporting purposes, data were filtered and unexplained outliers removed.

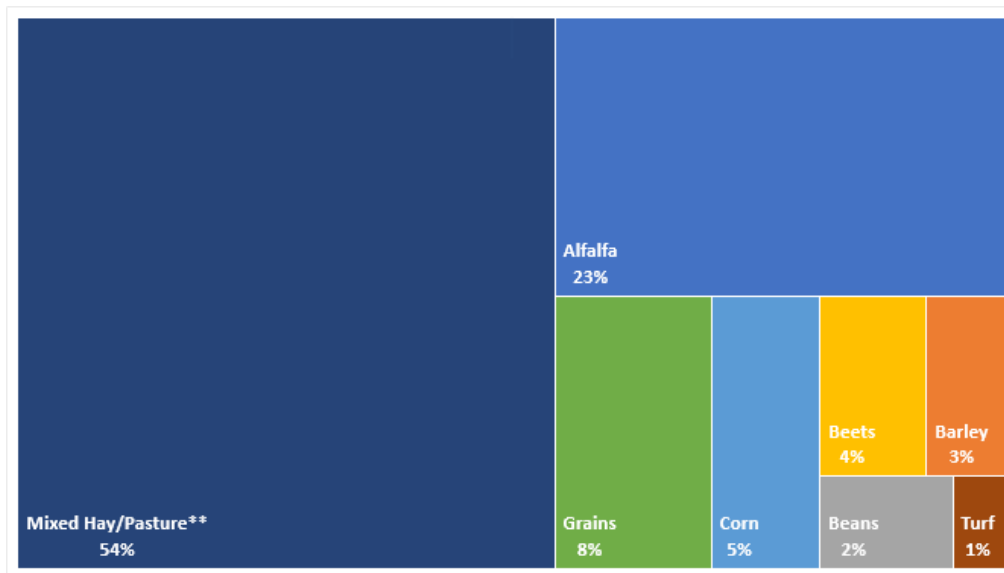
Reported Irrigated Acres and Acreage of Crop Types (Only a portion of the entities reported crop type and related acreages)

Total Reported Irrigated Acres		1,039,968
	Flood Irrigated Acres (2019-2021)*	476,000
	Sprinkler Irrigated Acres (2019-2021)*	164,813
	Unspecified Irrigated Acres	399,155
Crop Type		Total Acres
	Alfalfa	135,449
	Beans	13,155
	Beets	20,742
	Corn	32,047
	Turf/Landscape/Residential	5,242
	Grains include: Barley	15,350
	Misc. Grains (Oats, Wheat, Triticale...)	46,079
	Mixed Hay/Pasture **	319,456
Unreported Crop Acreage		454,718
Total Reported Crop Acreage		585,250

*Results only include entities that responded in 2019 and 2021. Reports prior to 2019 only reported total irrigated acreage.

**Includes: Combinations of Alfalfa/Pasture; Grass Hay; Pasture/Hay; Pasture Grass, Native Hay; Alfalfa/Grass Hay; and Grass Pasture.

Figure 3. Reported Crop Types



Irrigation Entity Budgets and Number of Employees

Total Budgeted	\$17,710,421
Total Full Time Employees	166
Total Full Time Seasonal Employees	111

**Average Conveyance Losses and Total Capacity/Extent
(cfs = cubic feet per second)**

Conveyance Losses	24%
Conveyance Capacity	280 cfs
Primary Conveyance Extent	4512 miles

**Reservoir Storage Reported
(af = acre feet)**

# of Entities with Storage	76
----------------------------	----

Summary of Responses to General Operations Questions

	Yes	No	NA, No Answer, Unknown
Provide Habitat to Wildlife	90	14	48
Have Conservation Measures	65	22	65
Have Return Flow	42	84	26
Have a Board of Directors	125	18	9

**Wyoming Water Development Commission
2021 Wyoming Irrigation Systems Report
Report #1: Mailing List**

Entities in red font did not respond to the current survey, most recent data given

Entity	Status	Division	Contact	Address	City	State	Zip	Date Received
Alliance Ditch Company	Company	2	John Araas	PO Box 6288	Sheridan	WY	82801	11-Sep-03
Alto Canal Sprinkler Company	Company		Sherie Warren	P.O. Box 806	Thayne	WY	83127	20-Feb-19
Angell Draw Drainage District	Other		Dennis Eisenbarth	7075 Road 37	Torrington	WY	82240	03-Mar-21
Anita Ditch Company and Gapen Ditch	Company	3	Martin Mercer	1926 Hwy 31	Hyattville	WY	82428	06-Mar-15
Austin Wall Irrigation District	Irrigation District		Jud Redden	353 Eagle	Lyman	WY	82937	12-Feb-21
Baggs Ditch Company	Corporation	1	Glynda Sheehan	PO Box 60	Baggs	WY	82321	05-Aug-05
Baldwin Peralata Ditch CO	Private		Phyllis Irwin	806 Mortimore Ln	Lander	WY	82520	25-Feb-21
Bates Creek Reservoir Company	Private		Andrew Anderson	13930 State HWY 487	Casper	WY	82604	24-Feb-21
Bear Canal Company	Private	4	Dan Lunsford	10348 Hwy 150 South	Evanston	WY	82930	17-Mar-21
Bear Creek Ditch Company	Private		John Kessler	2792 Bear Creek Road	LaGrange	WY	82221	18-Mar-21
Beckwith Quin Canal Company	Company	4	James Willis	PO Box 281	Cokeville	WY	83114	26-Nov-14
Bench Canal Co	Corporation		Sandi House	Box 48	Emblem	WY	82411	12-Feb-19
Big Goose and Beaver Ditch Company	Company	2	Jim Ankney	532 Beaver Creek Rd.	Sheridan	WY	82801	03-Aug-05
Big Horn Canal Irrigation District	Irrigation District	3	Justine Paxton	PO BOX 348	Basin	WY	82410	12-Feb-21
Blacks Fork Canal Company	Company	4	Vearl W. Bird	542 Co Rd 219	Ft. Bridger	WY	82933	20-Nov-14
Blue Bell Canal Company	Company	4	Douglas C. Jarvie	(Bad Address) PO Box 2881	McKinnon	WY	82938	09-Jan-01
Bluff Irrigation District	Irrigation District	3	John Snyder / Sandy Richard	PO Box 923	Worland	WY	82401	02-Mar-21
Boulder Irrigation District	Irrigation District	4	Joe Gillis	P.O. Box 477	Boulder	WY	82923	11-Feb-21
Bridger Valley Water Conservancy District	Conservancy District	4	Kenneth Fackrell - Manager	609 West 3rd Street	Mountain View	WY	82939	27-Feb-17
Burbank Ditch	District	1	Kayo Smith	3060 Monte Vista	Torrington	WY	82240	13-Mar-12
Burn Cleuch Ditch Company	Company	2	Kent Anderson (President), Janet Davis (Sec/Trea)	12 High View Road	Sheridan	WY	82801	28-Feb-17
Butte Ditch	Association	3	Allen Hogg	13 Rd 5 WT	Meeteetse	WY	82433	04-Jan-17
Canyon Canal, Inc.	Private canal company	4	Rick Johnson c/o Canyon Canal, Inc.	PO Box 1139	Pinedale	WY	82941	14-Dec-16
Casper Alcova Irrigation District	Irrigation District		Drew James	755 Connie Street	Mills	WY	82644	02-Mar-21
Cemetery Ditch Company	Private	3	Ivan Laird	PO Box 778	Lander	WY	82520	08-Feb-21
Chalmers Fogg Ditch	Company	3	Unknown	no info	Lander	WY	82520	30-Apr-10
Chapman Canal Company	Private Company	4	James Sewell	PO Box 250	Woodruff	UT	84086	06-Mar-08
Cody Canal Irrigation District	Irrigation District	3	Jerry Bales	Po Box 1418	Cody	WY	82414	04-Feb-21
Coolidge Canal (Tribal)	Tribal	3	Brandon Reynolds	PO Box 217	Ft. Washakie	WY	82520	04-Mar-21
Cottonwood Irrigation District	Irrigation District		Kelly Johnson	76219 Hwy 89	Smoot	WY	83126	11-Feb-21
Crook County Irrigation District	District	2	Vince Waters	643 McKean Road	Moorcroft	WY	82721	18-Mar-08
Crowheart (Tribal)	Tribal	3	Brandon Reynolds	PO Box 217	Ft. Washakie	WY	82514	04-Mar-21
Davis and Comapany Ditch	Private	4	John Lupher	P.O. Box 881	Mountain View	WY	82933	22-Feb-21
Deaver Irrigation District	Irrigation District		Jerry Dart	PO Box 205	Deaver	WY	82421	26-Jan-21
Deseret Land and Livestock	Business		James Sewell	PO Box 250	Woodruff	UT	84086	11-Feb-10
Eastside Irrigation District	District	4	Lance Bateman	PO Box 5042	Etna	WY	83118	11-Mar-08
Eden Valley Irrigation and Drainage District	District		Brandon Long	P.O. Box 174	Farson	WY	82932	11-Mar-19
Elk Water Users Association	Association		Fred W Hopkin	217 Lane 10 1/2	Powell	WY	82435	01-Mar-21
Elk-Lovell Irrigation District (aka Elk Lovell Canal- now two separate entities: Elk Water User's Association & Lovell Irrigation District)	Entitiy split- Duplicates	3	NA	NA	Lovell	WY	82431	11-Jul-03
Enterprise Watershed Improvement District	Irrigation District	2	Jim Hellyer	90 coal mine rd	Lander	WY	82520	24-Jan-21

**Wyoming Water Development Commission
2021 Wyoming Irrigation Systems Report
Report #1: Mailing List**

Entities in red font did not respond to the current survey, most recent data given

Entity	Status	Division	Contact	Address	City	State	Zip	Date Received
Etna Irrigation District	District	4	Kendall Jenkins	PO Box 167	Freedom	WY	83120	16-Dec-14
Fairview Irrigation District	Irrigation District		Garry Crook	2637 Bittercreek	Afton	WY	83110	09-Mar-21
Farmers Protective Association	Corporation	3	Reed Williams	867 Lane 12	Lovell	WY	82431	12-Dec-16
Ferris Irrigation/ changed from Pratte/Ferris Irrigation District	Irrigation District		Jay Middleswarth	PO Box 998	Torrington	WY	82240	26-Feb-21
First Mesa Ditch Company	Company	1	Glynda Sheehan	PO Box 60	Baggs	WY	82321	17-Aug-05
Frieze Ditch	Other		Lawrence Griffin	3840 Lane 31	Shell	WY	82441	25-Feb-21
Gooseberry Creek Irrigation District	Irrigation District	4	David Slover	4162 St Hwy 431	Worland	WY	82401	25-Feb-21
Goshen Hole Water Users Association	Association	1	Earl Alps	4149 State Highway 161	Yoder	WY	82244	06-Jun-05
Goshen Irrigation District	Irrigation District		Rob Posten	P.O. Box 717	Torrington	WY	82240	22-Feb-21
Goshen Mutual Reservoir and Ditch Co.	Private		Dempsey Hansen	4843 hwyn 152	Yoder	WY	82244	04-Feb-21
Grand Teton Canal Company	Company	4	Yvonne Nuttle	PO Box 1099	Driggs	ID	83422	26-Apr-12
Green River Irrigation District	District	4	John Andrikopoulos	PO Box 350	Daniel	WY	83115	21-Mar-17
Greybull Valley Irrigation District	Irrigation District	3	Melissa Chatwin	P.O. Box 44	Emblem	WY	82422	11-Feb-21
Gunbarrel Lateral Ditch Company	Company	1	Terry R. Jones	254 Hightower Rd	Wheatland	WY	82201	26-Apr-12
Hams Fork Water Users Association	Association		Travis Haslem	PO Box 102	Opal	WY	83124	05-Mar-21
Hanover Irrigation District	Irrigation District	3	John T Scheuerman/Sandy Richard	P.O. Box 965	Worland	WY	82401	24-Feb-21
Heart Mountain Irrigation District	Irrigation district	3	Randall C Watts	1206 Rd L8	Powell	WY	82435	04-Jan-17
Highland Hanover Irrigation District	Irrigation District		Dan Madden, Sandy Richard	P.O. Box 982	Worland	WY	82401	17-Jan-19
Highland Irrigation District	Irrigation District	4	Frank Grimes	PO Box 567	Pinedale	WY	82941	11-Feb-21
Highline Ditch Irrigation	Blank			8420 Hwy 14	Ranchester	WY	82839	08-Mar-21
Hill Irrigation District	Irrigation District	1	Steve Feagler	7244 Rd 51	Torrington	WY	82240	06-Feb-21
Hilliard East Fork Canal Company	Irrigation District		Dan Martin	12826 highway 150	evanston	wy	82930	01-Mar-21
Hilliard Westside Ditch Company	Private	4	Travis Hutchinson	103 Johnston Lane	Evanston	WY	82930	17-Mar-21
hoop lake reservoir co	Private		wade stephens	hc 67 box 3	Lonetree	WY	82936	03-Mar-21
Horse Creek Conservation District	Irrigation District		Diana Guest	P.O. Box 68	Hawk Springs	WY	82217	22-Feb-21
Hunt Canal Irrigation District	District		Elsie Martens	Box 243	Lovell	WY	82431	05-Feb-19
Interstate Irrigation Reservoir & Canal District	Irrigation District		Bryon Thomas	Hc 65 Box 777	Mckinnon	WY	82938	01-Mar-21
Johnstown Canal (Tribal)	Tribal	3	Brandon Reynolds	PO Box 217	Ft. Washakie	WY	82514	04-Mar-21
Kidman and Wall Ditch Company	Company	4	Stuart Hickman	PO Box 66	Robertson	WY	82944	02-Dec-14
Kirby Ditch Irrigation District	Irrigation District	2	Dawn Peil	P.O. Box 1065	Thermopolis	WY	82443	05-Mar-21
Ladder Ditch Company	Company	1	Sharon S. O'Toole	PO Box 42	Savery	WY	82332	15-Sep-03
Lake DeSmet Ditch Company	Corporation	2	Kathleen McPhee	11 North Main Street	Buffalo	WY	82834	21-Mar-17
Lakeview Irrigation District	Irrigation District	3	J. Travis Smith	PO Box 880	Cody	WY	82414	16-Mar-15
Lamb Supply Canal Company	Company	4	LeeAnn Barton	PO Box 1034	Mountain View	WY	82939	18-Apr-15
Lander Ditch Company	Private Company	3	Cale Case	787 S. 4th St.	Lander	WY	82520	26-Jun-08
LaPrele Irrigation District	Irrigation District		Anna McClure	P.O. Box 115	Douglas	WY	82633	02-Mar-21
Laramie Valley Municipal Irrigation District	Irrigation District		Kevin Carrico	PO Box 789	Laramie	WY	82073	21-Jan-21
LeClair Irrigation District	Irrigation District		Gary Crichton	1418 Cowboy Lane	Verton	wy	82501	09-Mar-21
Lingle Water Ussers Association	Association		Clay Peterson	1853 E L St	Torrington	WY	82240	30-Jan-21
Little Popo Agie Irrigation District	District	3	Rick L. Sollars, Attorney for District	277 Lincoln St	Lander	WY	82520	24-Nov-14
Little Snake River Conservation District	District	1	Larry Hicks, Kelly Kudera	PO Box 355	Baggs	WY	82321	02-Mar-15

**Wyoming Water Development Commission
2021 Wyoming Irrigation Systems Report
Report #1: Mailing List**

Entities in red font did not respond to the current survey, most recent data given

Entity	Status	Division	Contact	Address	City	State	Zip	Date Received
Lovell Irrigation District (formerly part of Elk-Lovell ID or aka Elk Lovell Canal)	District	3	Stan Asay	1148 Road 18	Lovell	WY	82431	22-Jul-05
Lower Clear Creek Irrigation District	District	2	David Perry	4461 U.S. Hwy 14-16 E	Clearmont	WY	82835	21-Feb-19
Lower Hanover Canal Association	Association		John Hefenieder	P.O. Box 885	Worland	WY	82435	25-Feb-19
Lucerne Pumping Plant Canal Co	Company - Ditch		Jean Skelton	P.O. Box 241	Thermopolis	WY	82401	26-Feb-19
McDonald Ditch	Other	3	Fred Barnett	3236 WY 34	Greybull	WY	82443	11-Mar-19
Meade Creek Ditch	Corporation	2	Bill Babione	3466 US Hwy 87	Sheridan	WY	82426	08-Mar-21
Midvale Irrigation District	Irrigation District	3	Steve Lynn	PO Box 128	Pavillion	WY	82801	09-Oct-00
Milich Ditch Company	Company	4	Mark Walker	2490 Hwy 414	Lyman	WY	82523	02-Mar-21
New Fork Lake Irrigation District	Irrigation District	4	Zack Noble	P.O. Box 67	Cora	WY	82937	08-Aug-05
New Grattan Ditch Company	Private		Bryan Greenwald	Box 84	Lingle	WY	82925	23-Feb-21
Nez Perce Irrigation Association	Association Water Master	3	James Woody Evans	50 Nez Perce Drive	Cody	WY	82223	01-Mar-21
Nicol and table Mountain Ditch Company, Inc.	Irrigation District		Skip Shoutis	PO box 659	Lander	WY	82923	17-Aug-17
North Fork Irrigation Distrift	Irrigation District	2	Kathleen McPhee	145 Patch Road	Buffalo	WY	82414	07-Mar-17
North Fork Valley Ditch	Private		Linda Putney	PO Box 302	WAPITI	WY	82520	01-Mar-21
North Strawberry Canal Co.	District		Dean Merritt	1547 Co. Rd 122	Thayne	WY	82834	16-Feb-21
Owl Creek Irrigation District	Irrigation District		Jean Skelton	PO Box 509	Thermopolis	WY	82450	24-Jan-21
Paradise Canal Corporation	Private	4	John Scott	PO Box 15150	Jackson	WY	83127	31-Jan-19
Parker McBride Ditch Company	Private		Timothy Wilson	110 Carpenter Rd	Lander	WY	82443	10-Mar-21
Pine Creek Ditch Association, Incorporated	Association		Leslie Hagenstein, Secretary	Post Office Box 2023	Pinedale	WY	83002	01-Mar-21
Piney & Cruse Creek Ditch Company Irrigation District	Irrigation District		John Kane	312 Meade Creek Rd	Sheridan	WY	82520	02-Mar-21
Pioneer Canal - Lake Hattie Irrigation District	District	1	Greg Weisz - Pence and MacMillan LLC	501 Garfield; PO Box 1285	Laramie	WY	82941-2023	24-Feb-21
Porter Ditch	Association	3	Fred Barnett	3236 Rd. 34	Greybull	WY	82801	03-Mar-21
Porto Irrigation District	District	4	Val Dee Pendleton	1620 Muddy String Road (555 Stone Creek Ln)	Thayne	WY	82073	15-May-12
Powder River Irrigation District	District		Richard Gould	763 Sussex Rd	Kaycee	WY	82426	05-Mar-21
Ray Canal (Tribal)	Tribal	3	Brandon Reynolds	PO Box 217	Ft. Washakie	WY	83127	07-Jul-03
Reservoir Ranch (formerly Sixty-Seven Reservoir Project)	Private Company	4	Jay Downs	PO Box 516	Big Piney	WY	82639	16-Feb-19
Riverton Valley Irrigation District	Irrigation District		Mark J. White	420 E. Washington	Riverton	WY	82514	04-Mar-21
Rock Creek Water Users Assn.	Association	1	Scott Sims	1991 CR1 Unit B	McFadden	WY	83113	19-Apr-10
Rock Ranch Irrigation Company	Private		Steve Schmick	7009 State Highway 156	Torrington	WY	82501	02-Mar-21
Salt River Irrigation District	District	4	Unknown	no contact information	Afton	WY	82083	20-Jan-21
Sandstone Ditch	Private	4	Don Russell	Box 349	Basin	WY	82240	27-Feb-21
Savery Creek Ditch Company	Company	1	Jack Cobb	PO Box 68	Savery	WY	83110	09-Jul-03
Savery-Little Snake River Conservancy District	Other	1	Larry Hicks	P.O. Box 355	Baggs	WY	82410	02-Mar-21
Shell Canal Company	Private	3	Dale Nuttall	P.O. Box 133	Greybull	WY	82332	26-Feb-15
Shell Valley Watershed Improvement District	District	3	John Ed Anderson	2745 Beaver Creek Rd	Shell	WY	82321	11-Feb-21
Shoshone irrigation District	Irrigation District		Trent Reed	337 E 1st	Powell	WY	82426	16-Mar-21
Sidon Irrigation District	District		Amy Johnson	P.O. Box 133	Cowley	WY	82441	07-Jul-03

**Wyoming Water Development Commission
2021 Wyoming Irrigation Systems Report
Report #1: Mailing List**

Entities in red font did not respond to the current survey, most recent data given

Entity	Status	Division	Contact	Address	City	State	Zip	Date Received
Silver Lake Irrigation District	District		Suzy Michnevich	PO Box 99, 88 Scab Creek 23-122	Boulder	Wy	82435	25-Feb-21
Smiths Fork Irrigation	Irrigation District		Stephanie Haderlie	Box 101	Cokeville	WY	82420	04-Mar-19
Snavelly/Grant Young Ditch (2012 submitted survey as Killebrew Irrigation)	Ditch Group	3	David Killebrew	PO Box 51	Lander	WY	82923	08-Mar-19
Spring Draw Ditch Co.	Private		Steve Kraft	94 Landon Lane	Sheridan	Wy	83114	01-Mar-21
Stewart Creek Irrigation Co.	Private	4	Melinda Rimini	PO Box 5318	Etna	WY	82520	08-Apr-15
Sub-Agency Canal (Tribal)	Tribal	3	Brandon Reynolds	PO Box 217	Ft. Washakie	WY	82801	07-Feb-21
Sulphur Creek Reservoir Company (and City of Evanston*-see comments)	Company	4	James Crompton	2361 HWY 89 N	Evanston	WY	83118	14-Feb-21
Sussex Irrigation Co.	Duplicate	2	Ken Koch	1561 Sussex Rd	Kaycee	WY	82514	04-Mar-21
Taylor Ditch Company (formerly Dutch Flat/Taylor Ditch)	Company	3	Bill Hamilton	551 Lyons Valley Rd	Lander	WY	82930	23-Feb-15
The Big Cottonwood Ditch Company	Private		Mike Hornecker	4015 US Hwy 287	Lander	WY	82639	22-Jul-03
The Neff Ditch Irrigation Association	Association	1	John Lewis	29 Elk Meadow Drive	Cody	WY	82520	02-Jul-12
The New North Platte Irrigation and Ditch Company	Private	1	Bret Van Rensselaer	P.O. Box 227	Lingle	WY	82520	01-Mar-21
The Original Gaylor and Warnock Ditch Co.	Other		D. Steve Dutcher	2241 Squaw Cr. Rd. P.O. box 660	Lander	WY	82414	26-Jan-21
The Peoples Canal Company	Private		Carol Gardiner	HCR 65 Box 767	McKinnon	WY	82223	12-Mar-21
Tillard Canal	Company	3	Frank Stulc Jr.	PO Box 909	Basin	WY	82520	12-Feb-21
Toltec Watershed Improvement District	Other	1	Don Robbins	550 Garrett	Garrett	WY	82938	02-Mar-21
Torrington Irrigation District	Irrigation District		Marty Yorges	7477 Rd 41	Torrington	WY	82410	12-Mar-15
Trowel Ditch Company	Company	1	Keith Lankister	(Bad Address) PO Box 375	Baggs	WY	82058	17-Feb-21
Twin Butte Land and Irrigation Co.	Corporation	4	Jim Eyre	5984 State HWY 414 North	Lyman	WY	82240	12-Mar-21
Twin Creeks (formerly known as Twin Creek Ditch Company)	NA	4	Kenny Petersen	PO Box 422	Cokeville	WY	82321	03-Jun-05
Upper Bluff Irrigation District	Irrigation District	3	John Snyder / Sandy Richard	PO Box 923	Worland	WY	82937	16-Feb-10
Upper Strawberry Canal Company	Private		Barry Fullmer	P.O. Box 4182	Bedford	WY	83114	03-Feb-15
Victoria Ditch Co.	Company	3	Gary Rice	2946 E. US HWY 16, Unit A	Ten Sleep	Wy	82401	02-Mar-21
Wagonhound Land & Livestock (aka Cannon Land & Livestock)	Company	1	Dustin Ewing, General Manager	1061 Poison Lake Rd.	Douglas	WY	83112	08-Mar-21
West Afton Sprinkler Company	Private	4	Jody Kennington	PO Box 1492	Afton	WY	82442	03-Aug-05
West Side Canal Company	Company	1	Steve Adams	PO Box 301	Baggs	WY	82633	09-May-12
Whaley Ditch	Company		Carolyn Walton	889 Hwy 14	Greybull	WY	83110	23-Feb-21
Wheatland Irrigation District	Irrigation District	1	Lee Arrington	P.O. Box 727	Wheatland	WY	82321	06-Feb-15
Whitney Reservoir		4	Sam Lowham	279 Bates Canyon Rd.	Erda	WY	82426	31-Jan-19
Willwood Irrigation District	District		Travis Moger - Manager	1306 Road 9	Powell	WY	82201	21-Jan-21
Wise Ditch Co.	Company	3	Ernie Phinney	P.O. Box 84	Hudson	Utah	84074	24-Jul-03
Wright & Murphy Ditch Company	Company	1	Harold or Shirley Thomas	9483 Road 3	Ft. Laramie	WY	82435	06-Mar-19
Wyoming Game and Fish Commission	State agency	3	Steve Ronne	2820 Highway 120	Cody	WY	82515	12-Feb-17

**Wyoming Water Development Commission
2021 Wyoming Irrigation Systems Report
Report #2: Diversion/Conveyance**

Entities in red font did not respond to the current survey, most recent data given

Entity	Surface Source	Type of Diversion	Capacity of Diversion (cfs)	Type of Conveyance	Capacity of Conveyance (cfs)	Miles	Conveyance Losses	Date
Alliance Ditch Company	NA	Ditch	variable	Ditch	variable	10		9/11/2003
Alto Canal Sprinkler Company	Alto-Canal	Headgate	Varies yearly; depends on	Ditch	Annually variable; dependant	3	0.1	2/20/2019
Angell Draw Drainage District	NA This is not an irrigation		0		0	0	NA	3/3/2021
Anita Ditch Company and Gapen	Paint Rock and Medicine	Headgate (check in	80	Ditch	60	12	25	3/6/2015
Austin Wall Irrigation District	Blacks Fork of Green River;		7000		6000	27	0.5	2/12/2021
Baggs Ditch Company	Little Snake River canal system	Diversion structure	3	NA	3	1.5	NA	8/5/2005
Baldwin Peralata Ditch CO	Middle Fork Popo Agie		0		26	9.8	15	2/25/2021
Bates Creek Reservoir Company	Bates Creek Reservoir		0		0	0	0	2/24/2021
Bear Canal Company	Bear Canal Ditch Company		120		74	46	20	3/17/2021
Bear Creek Ditch Company	Bear Creek		12		11	4.2	10	3/18/2021
Beckwith Quin Canal Company	Beckwith Quin Dam	Dam	350	Ditches, pumps	120	7	no answer	11/26/2014
Bench Canal Co	Bench Canal	Dams, headgates	600	ditch	300	65	0.15	2/12/2019
Big Goose and Beaver Ditch	East Fork of Big Goose	Cement structure	100	Open ditch	NA	12	25	8/3/2005
Big Horn Canal Irrigation District	Big Horn River, Boysen		620		620	55	10	2/12/2021
Blacks Fork Canal Company	Blacks Fork River	Dam with headgate	375	Canal	375	12	15	11/20/2014
Blue Bell Canal Company	stream	Gravity flow	12.16	Ditch	12.16	NA	NA	1/9/2001
Bluff Irrigation District	Boysen Reservoir, Big Horn		110		110	19.3	Unnown	3/2/2021
Boulder Irrigation District	Boulder Lake		360		360	44.5	40	2/11/2021
Bridger Valley Water Conservancy	Blacks Fork River and Smiths	No diversion dam;	NA	Canals and ditches by	NA	We only	10	2/27/2017
Burbank Ditch	North Platte River	Pump	5.14	Ditch (dirt & concrete	5.14	5	25	3/13/2012
Burn Cleuch Ditch Company	Ditch	Headgate	13.39	Ditch - partial lined	13.39	5	UK	2/28/2017
Butte Ditch	Greybull River	Headgate	50	Ditch	40-50	6	10	1/4/2017
Canyon Canal, Inc.	Green River	headgate	120	Ditch	120	18.5	30	12/14/2016
Casper Alcova Irrigation District	Alcova Lake		1400		1400	306.18	n/a	3/2/2021
Cemetery Ditch Company	Big or Middle Fork Popo Agie		35		25	6.48	30	2/8/2021
Chalmers Fogg Ditch	Ditch	Headgate	NA	NA	NA	NA	NA	4/30/2010
Chapman Canal Company	Bear River	Dam, headgate	250	Ditch	250	20	15	3/6/2008
Cody Canal Irrigation District	Southfork of Shoshone River		0		300	78.07	20	2/4/2021
Coolidge Canal (Tribal)	Little Wind River/ Washakie Dam-Reservoir		120		120	100	65	3/4/2021
Cottonwood Irrigation District	Cottonwood Creek		150		71	35	25	2/11/2021
Crook County Irrigation District	Keyhole Reservoir	Pump	Varies	Belle Fourche River	Varies	0	varies	3/18/2008
Crowheart (Tribal)	Big Wind River/Dry Creek/Meadow Creek/Willow		70		200	115.9	65	3/4/2021
Davis and Comapany Ditch	Davis and Company Ditch		50		26.66	5	10	2/22/2021
Deaver Irrigation District	Buffalo Bill Reservoir		300		300	177	30	1/26/2021
Deseret Land and Livestock	Chapman Canal - out of Bear	Dam & headgate	NA	NA	300	15	30	2/11/2010
Eastside Irrigation District	Strawberry Creek	Headgate	Unknown	Ditch	NA	18	20	3/11/2008
Eden Valley Irrigation and Drainage	Reservoir	Dam	600	Ditch	450	127	0.2	3/11/2019
Elk Water Users Association	Shoshone River		400		400	24.5	10	3/1/2021
Elk-Lovell Irrigation District (aka Elk Lovell Canal- now two separate entities: Elk Water User's	Buffalo Bill Reservoir	Headgates	400	Ditch	400	50		7/11/2003
Enterprise Watershed	Roaring Fork		34		33	28	40	1/24/2021
Etna Irrigation District	Stream	dam	5600	Ditch	5600	10	?	12/16/2014
Fairview Irrigation District	Salt River		15		15	30	25	3/9/2021
Farmers Protective Association	Shosone River	headgate	92	pipd, lined, dirt	100	10		12/12/2016
Ferris Irrigation/ changed from Pratte/Ferris Irrigation District	Ferris Irrigation District all natural flow from North Platte		22		22	15	94y	2/26/2021
First Mesa Ditch Company	Little Snake River - First Mesa			Ditch		11		8/17/2005

**Wyoming Water Development Commission
2021 Wyoming Irrigation Systems Report
Report #2: Diversion/Conveyance**

Entities in red font did not respond to the current survey, most recent data given

Entity	Surface Source	Type of Diversion	Capacity of Diversion (cfs)	Type of Conveyance	Capacity of Conveyance (cfs)	Miles	Conveyance Losses	Date
Frieze Ditch	Shell Creek		20		20	3		2/25/2021
Gooseberry Creek Irrigation District	Gooseberry Creek		10		15	1	30	2/25/2021
Goshen Hole Water Users	Horse Creek	Old concrete	250				30	6/6/2005
Goshen Irrigation District	Pathfinder Reservoir		1500		1500	554.3	20	2/22/2021
Goshen Mutual Reservoir and Ditch	Horse Creek		30		20	16	50	2/4/2021
Grand Teton Canal Company	Stream	Headgate	1000	Ditch	1000		Open water areas	4/26/2012
Green River Irrigation District	Stream	Headgate	160	Ditch unlined	150	56		3/21/2017
Greybull Valley Irrigation District	Greybull & Wood Rivers		0		750	20	10	2/11/2021
Gunbarrel Lateral Ditch Company	Wheatland Irrigation District	Headgate	35	Pipe, ditch (lined)	35	10	0	4/26/2012
Hams Fork Water Users Association	Hams Fork River		0		0	0		3/5/2021
Hanover Irrigation District	Boysen Reservoir, Big Horn		550		550	44	Unknown	2/24/2021
Heart Mountain Irrigation District	Shoshone River	Dam		Ditch, lined ditch,	830	28	13	1/4/2017
Highland Hanover Irrigation District	Big Horn River	Dam, Headgate	145	Ditch	100	24		1/17/2019
Highland Irrigation District		dam		ditch				12/12/2016
Highland Irrigation District	Pine Creek		160		160	26.66	45	2/11/2021
Highline Ditch Irrigation			35		26	10.81	50	3/8/2021
Hill Irrigation District	North Platte River via the Pathfinder/Interstate Canal delivered by Hill Irrigation		62		60	5.3	20	2/6/2021
Hilliard East Fork Canal Company	East fork of Bear river in summit county, utah		28		28	12		3/1/2021
Hilliard Westside Ditch Company	Bear River		40		33	18	15	3/17/2021
hoop lake reservoir co	Thompson Creek		60		60	2	0.1	3/3/2021
Horse Creek Conservation District			0		80	109	28	2/22/2021
Hunt Canal Irrigation District	Shosone River Coffe Dam	Headgate	150	Ditch	150	13		2/5/2019
Interstate Irrigation Reservoir & Canal District	Beaver Meadows, Burntfork and Island Lake		70		65	30	50	3/1/2021
Johnstown Canal (Tribal)	Big Wind River		50		50	9.26	65	3/4/2021
Kidman and Wall Ditch Company	Smiths Fork River	Headgate	NA	Ditch	NA	2	NA	12/2/2014
Kirby Ditch Irrigation District	Boysen Reservoir via Big Horn		85		85	10.2	17	3/5/2021
Ladder Ditch Company	Battle Creek	Rock weir	9	Open ditch, pipe	9			9/15/2003
Lake DeSmet Ditch Company	Rock Creek	Headgate	70	Ditch	70	3	15	3/21/2017
Lakeview Irrigation District	Shoshone River (south fork)	Dam headgate	270	Ditch	500	28	70	3/16/2015
Lamb Supply Canal Company	Ditch	Ditch	40	Ditch	35	4	no answer	4/18/2015
Lander Ditch Company	Popo Agie River, Middle Fork, Dickenson Spring, Dickenson	Dam, headgate		Ditch	Unknown	5		6/26/2008
LaPrele Irrigation District	LaPrele Reservoir		200		200	122	40	3/2/2021
Laramie Valley Municipal Irrigation	Big Laramie River, Oasis Ditch		130		130	23	15	1/21/2021
LeClair Irrigation District	Wind River		300		300	52	30	3/9/2021
Lingle Water Users Association	Interstate Canal		0		1850	44	17	1/30/2021
Little Popo Agie Irrigation District	Christina Lake	Dam and headgate	33.4	Ditch	33.4	30	25	11/24/2014
Little Snake River Conservation	no answer	no answer	no answer	no answer	no answer	no answer	no answer	3/2/2015
Lovell Irrigation District (formerly part of Elk-Lovell ID or aka Elk Lovell)	Shoshone River	Diversions dam across Shoshone River, no	400	Open ditch	400	45		7/22/2005
Lower Clear Creek Irrigation District	Leiter Ditch from Piney Creek to Lake DeSmet	Headgate	200	ditch and some pipe after renovation	200	2.5		2/21/2019
Lower Hanover Canal Association	Big Horn River	Dam	230	Ditch	230	18		2/26/2019
Lucerne Pumping Plant Canal Co	Boysen Reservoir - Big Horn River - Owl Creek	Dam then Pumps	84	Ditch, pipe	84	19		3/11/2019
McDonald Ditch	Shell Creek		3000		120	8	50	3/8/2021

**Wyoming Water Development Commission
2021 Wyoming Irrigation Systems Report
Report #2: Diversion/Conveyance**

Entities in red font did not respond to the current survey, most recent data given

Entity	Surface Source	Type of Diversion	Capacity of Diversion (cfs)	Type of Conveyance	Capacity of Conveyance (cfs)	Miles	Conveyance Losses	Date
Meade Creek Ditch	Piney Creek	Drop gate	50	Ditch	37	9		10/9/2000
Midvale Irrigation District	Bull Lake Reservoir, Pilot Butte		0		2200	365.91	45	3/2/2021
Millich Ditch Company	East Fork, Smith fork	Headgate on river	90	Ditch	90	13	20	8/8/2005
New Fork Lake Irrigation District	New Fork Lake		893		600	25	25	2/23/2021
New Grattan Ditch Company	Glendo Project		25		15	2	19	3/1/2021
Nez Perce Irrigation Association	Heart Mountain Irrigation	headgate	7	pipe	UK	UK		3/7/2017
Nicol and table Mountain Ditch	Middle Fork Popo Agie River		74		74	7.2	20	3/1/2021
North Fork Irrigation Distrift	Muddy Creek and North Fork of Crazy Woman Creek		100		100	1.5	unknown	2/16/2021
North Fork Valley Ditch	North Fork of the Shoshone		0		0	4.75	??	1/24/2021
North Strawberry Canal Co.	Ditch, Stream	Headgate	NA	Ditch		8		1/31/2019
Owl Creek Irrigation District	Boysen Reservoir, Owl Creek		84		84	20.25	30	3/10/2021
Paradise Canal Corporation	New Fork River		90		90	20	25	3/1/2021
Parker McBride Ditch Company	Timothy Wilson		20		20	8.25	20	3/2/2021
Pine Creek Ditch Association, Incorporated	Headgate is on Pine Creek (Stream). Pine Creek Canal No.1, Extension of the Lee		85		80	13.54	10	2/24/2021
Piney & Cruse Creek Ditch Company Irrigation District	Kearney Lake, Piney Creek		120		20	10	5	3/3/2021
Pioneer Canal - Lake Hattie Irrigation District	Big Laramie River, Little Laramie River, Lake Hattie	Gravity headgate	NA	NA	800	75	30	5/15/2012
Porter Ditch	Shell Creek		3000		36	4	50	3/5/2021
Porto Irrigation District	Cedar Creek	Concrete headgates	35	Pipe	35	5		7/7/2003
Powder River Irrigation District	Powder River Irrigation District	Dam/Headgate		UK Canal	UK	20		2/16/2019
Ray Canal (Tribal)	Washakie Dam-Reservoir, South Fork and North Fork		70		300	144	50	3/4/2021
Reservoir Ranch (formerly Sixty-Seven Reservoir Project)	Spring Creek	Dam		Ditch & Canal		2	1	4/19/2010
Riverton Valley Irrigation District	Stream and reservoir		185		185	40.1	0	3/2/2021
Rock Creek Water Users Assn.	Rock Creek		1000		0	0		1/20/2021
Rock Ranch Irrigation Company	Pathfinder, natural flow,		0		0	0	10	2/27/2021
Salt River Irrigation District		Concrete headgate	120	Ditch	120	8		7/9/2003
Sandstone Ditch	Greybull River, Greybull		80		80	8	40	3/2/2021
Savery Creek Ditch Company	Savery Creek	Concrete, sheet piling	20	Ditch	15	4	no answer	2/26/2015
Savery-Little Snake River	Little Snake River and		300		300	76	20	2/11/2021
Shell Canal Company	Shell Creek, Shell Reservoir,		88		88	35	30	3/16/2021
Shell Valley Watershed	Shell Creek	Screw headgate &	90	Creek	150	0		7/7/2003
Shoshone irrigation District	Buffalo Bill Reservoir		900		900	132.1	18	2/25/2021
Sidon Irrigation District	Shoshone River & Bitter Creek	Headgate	400	Canal	500	39	25	3/4/2019
Silver Lake Irrigation District	Silver Lake, Silver Creek, The Weiss Ditch, Enl. Weiss Ditch,Highwater Crossing,Bert Lovatt Ditch,Meyers Ditch,St	Dam		Ditch	30,052 acre ft	?		3/8/2019
Smiths Fork Irrigation	Mau Canal, Covey Canal		0		80	20		3/1/2021
Snavelly/Grant Young Ditch (2012 submitted survey as Killebrew	Middle Fork, Northfork Popo Agie	Headgate on point of diversion on river.	20	Ditch	20	5	50	4/8/2015
Spring Draw Ditch Co.	Big Horn Reservoir		0		0	6	5	2/7/2021
Stewart Creek Irrigation Co.	Stewart Creek		6.8		12	7	?	2/14/2021
Sub-Agency Canal (Tribal)	Little Wind River, Washakie Dam/Reservoir, Ray Lake		100		100	41.05	50	3/4/2021

**Wyoming Water Development Commission
2021 Wyoming Irrigation Systems Report
Report #2: Diversion/Conveyance**

Entities in red font did not respond to the current survey, most recent data given

Entity	Surface Source	Type of Diversion	Capacity of Diversion (cfs)	Type of Conveyance	Capacity of Conveyance (cfs)	Miles	Conveyance Losses	Date
Sulphur Creek Reservoir Company (and City of Evanston*-see Sussex Irrigation Co.)	Reservoir	Dam with headgate	80	Ditch to Bear River	100	0	10	2/23/2015
Taylor Ditch Company (formerly Dutch Flat/Taylor Ditch)	Taylor	NA	NA	Ditch	NA	5	Unknown	7/22/2003 7/2/2012
The Big Cottonwood Ditch	The Big Cottonwood Ditch		60		60	6	unknown	3/1/2021
The Neff Ditch Irrigation	Ne for Ditch		0		0	7.001	Uk	1/26/2021
The New North Platte Irrigation and Ditch Company			52		52	20		3/12/2021
The Original Gaylor and Warnock	Middle Fork Popo Agie River		33		33	12	40	2/12/2021
The Peoples Canal Company	Henry's Fork River		55		55	9	2	3/2/2021
Tillard Canal	Big Horn River	Pump	21	Ditch	20	9	Unknown	3/12/2015
Toltec Watershed Improvement	North Laramie River		100		13	18	10	2/17/2021
Torrington Irrigation District			45		36	12	25	3/12/2021
Trowel Ditch Company	Little Snake River	Four culverts with watermain gates and	90	Ditch	90	6		6/3/2005
Twin Butte Land and Irrigation Co.	Blacksfork River	Ditch	50	Ditch	50	7.5	10	2/16/2010
Twin Creeks (formerly known as Twin Creek Ditch Company)	Twin Creeks	Headgate	100	Ditch	100	4	10	2/3/2015
Upper Bluff Irrigation District	Boysen Reservoir, Big Horn River, Hanover Canal, Bluff		0		0	9.1	Unknown	3/2/2021
Upper Strawberry Canal Company	Strawberry Creek & Willow		0		0	7		3/8/2021
Victoria Ditch Co.	Ten Sleep Creek	Headgate		Ditch, pipe through		3	Unknown	8/3/2005
Wagonhound Land & Livestock (aka Cannon Land & Livestock)	NA	Pumps	25.2571	Pumps	NA	NA	NA	5/9/2012
West Afton Sprinkler Company	Swift Creek		40		15	6.5	15	2/23/2021
West Side Canal Company	Little Snake River	Dam	180	Ditch	180	20	20	2/6/2015
Whaley Ditch	Shell Creek	dam	contact Tom Flitner @ 765- 2148	ditch		15		1/31/2019
Wheatland Irrigation District	Laramie River, Rock Creek (Albany County), Sybille Creek (Platte County), and others		710		750	108.55	46	1/21/2021
Whitney Reservoir	West Fork Bear River	Mechanical Front	100	Canal & River		River Use		7/24/2003
Willwood Irrigation District	Shoshone River via Buffalo Bill	dam	400	ditch	400	82	0.2	3/6/2019
Wise Ditch Co.								2/12/2017
Wright & Murphy Ditch Company	Glendo, Platte River	GID canal		Ditch	4	1		9/9/2003
Wyoming Game and Fish	Shoshone River	Headgate		Ditch	450	12		3/26/2008

**Wyoming Water Development Commission
2021 Wyoming Irrigation Systems Report
Report #3: Usage and Storage**

Entities in red font did not respond to the current survey, most recent data given

Entity	Irrigated Acres	Number of Individual Operators/Water Users	Provide Water to Others	Provide to Who/Amount (cfs)	Name of Reservoir with Account	Amount of Storage (af)	Date	
Alliance Ditch Company		25	Yes	Alliance Lateral (occasional)	NA	NA	9/11/2003	
Alto Canal Sprinkler Company	681	19	No	NA	Strawberry	None	2/20/2019	
Angell Draw Drainage District	NA						3/3/2021	
Anita Ditch Company and Gapen Ditch			No	NA	0	0	3/6/2015	
Austin Wall Irrigation District	6500	19	No		Wall reservoir	6500	2/12/2021	
Baggs Ditch Company	903	5	No	NA	NA	NA	8/5/2005	
Baldwin Peralata Ditch CO	820	34	no				2/25/2021	
Bates Creek Reservoir Company	6000	6	no	0	Bates Creek Reservoir	3112	2/24/2021	
Bear Canal Company	4000	135	N/A	N/A	Whitney Reservoir	4664	3/17/2021	
Bear Creek Ditch Company	1200	7	No				3/18/2021	
Beckwith Quin Canal Company			No	no answer	Woodruff Narrows Reservoir	5600	11/26/2014	
Bench Canal Co	16500	71	No	145000	Upper Sunshine, Lower Sunshine & Roach Gulch	145000	2/12/2019	
Big Goose and Beaver Ditch Company	6160	46	No	NA	0	0	8/3/2005	
Big Horn Canal Irrigation District	23500	260	no				2/12/2021	
Blacks Fork Canal Company	20020	60	No	286 cfs	Meeks Cabin Reservoir	NA	11/20/2014	
Blue Bell Canal Company	852	3	No	NA	NA	NA	1/9/2001	
Bluff Irrigation District	3719.93	44	Yes	Upper Bluff Irrigation District	Boysen Reservoir		3/2/2021	
Boulder Irrigation District	10584	63	no	NA	Boulder Lake Dam	22208	2/11/2021	
Bridger Valley Water Conservancy District	79500		Yes. We provide water for municipal use for Bridger Valley Joint Powers Board	1,500 acre-feet per year	Meeks Cabin Dam and reservoir and Stateline Dam and reservoir	47571	2/27/2017	
Burbank Ditch	391	1	No	Self & all	Glendo	200	3/13/2012	
Burn Cleuch Ditch Company	987	60	No		NA	NA	2/28/2017	
Butte Ditch	2200	7	No		Upper and Lower Sunshine, Roach Gulch	UK	1/4/2017	
Canyon Canal, Inc.	3960	146	No	NA	NA	NA	12/14/2016	
Casper Alcova Irrigation District	24000	575	Yes	City of Casper	7000 acre feet	Seminole Reservoir	556420	3/2/2021
Cemetery Ditch Company	1400	77	No		N/A		2/8/2021	
Chalmers Fogg Ditch			NA	NA	NA	NA	4/30/2010	
Chapman Canal Company	9300	20	No	NA	NA	0	3/6/2008	
Cody Canal Irrigation District	13200	2185	yes	City of Cody 14cfs	Beck Lake	712	2/4/2021	
Coolidge Canal (Tribal)	9255	30			Washakie Reservoir/Dam	7940	3/4/2021	
Cottonwood Irrigation District	5200	360	No		None		2/11/2021	
Crook County Irrigation District	2160		No	NA	SAA	17708	3/18/2008	
Crowheart (Tribal)	10950	45			Dinwoody Lakes	5000	3/4/2021	
Davis and Comapany Ditch	1869.41	10	no				2/22/2021	
Deaver Irrigation District	15500	205	NO		Deaver Reservoir	681	1/26/2021	
Deseret Land and Livestock	9139	15	No		private reservoir - Neponset	7600	2/11/2010	
Eastside Irrigation District	1300	15	No		NA	0	3/11/2008	
Eden Valley Irrigation and Drainage	16871	130	No	NA	Big Sandy	32000	3/11/2019	
Elk Water Users Association	3000	5	yes	Lovell Irrigation District - 270 cfs	Buffalo Bill Reservoir	11000	3/1/2021	
Elk-Lovell Irrigation District (aka Elk Lovell Canal- now two separate entities: Elk Water User's Association)	15736	265	No		Buffalo Bill Reservoir	100000	7/11/2003	
Enterprise Watershed Improvement	3000	65	No		Frye Lake	1000	1/24/2021	
Etna Irrigation District	3000	140	No	?	no answer	no answer	12/16/2014	

**Wyoming Water Development Commission
2021 Wyoming Irrigation Systems Report
Report #3: Usage and Storage**

Entities in red font did not respond to the current survey, most recent data given

Entity	Irrigated Acres	Number of Individual Operators/Water Users	Provide Water to Others	Provide to Who/Amount (cfs)	Name of Reservoir with Account	Amount of Storage (af)	Date
Fairview Irrigation District	2500	110	No				3/9/2021
Farmers Protective Association	3000	6	No	NA	Buffalo Bill	0	12/12/2016
Ferris Irrigation/ changed from Pratte/Ferris Irrigation District	2004	3	no		Ferris Diversion	0	2/26/2021
First Mesa Ditch Company	3196	31	No				8/17/2005
Frieze Ditch	640	7	no				2/25/2021
Gooseberry Creek Irrigation District	1610	11	no				2/25/2021
Goshen Hole Water Users Association	2516	5	No		Springer	2515.9	6/6/2005
Goshen Irrigation District	52484	400	yes		Gering Fort Laramie Irrigation District 675cfs		2/22/2021
Goshen Mutual Reservoir and Ditch Co.	390	8	no		Bump Sullivan Res.	1918	2/4/2021
Grand Teton Canal Company	7000	53		No	NA	NA	4/26/2012
Green River Irrigation District	6900	50	No			6900	3/21/2017
Greybull Valley Irrigation District	80000	450			Upper Sunshine	53515	2/11/2021
Gunbarrel Lateral Ditch Company	2601	16	No	Varies	NA	NA	4/26/2012
Hams Fork Water Users Association	10900	25	no		Lake Viva Naughton	6000	3/5/2021
Hanover Irrigation District	13251.04	470	Yes		Highland Hanover, Bluff, Upper Bluff Irrigation Districts. 255 cfs total	7300	2/24/2021
Heart Mountain Irrigation District	33739	690	No		Buffalo Bill Reservoir - BOR	330000	1/4/2017
Highland Hanover Irrigation District		125	No	NA	NA	NA	1/17/2019
Highland Irrigation District		206	No		Fremont Lake		12/12/2016
Highland Irrigation District	6660	246	yes		Lee Ditch-unk	3851	2/11/2021
Highline Ditch Irrigation	1318.4	14	no				3/8/2021
Hill Irrigation District	3810		no	n/a	Pathfinder		2/6/2021
Hilliard East Fork Canal Company	2644	14	no		whitney reservoir	4700	3/1/2021
Hilliard Westside Ditch Company	4000	45			Whitney Reservoir	4700	3/17/2021
hoop lake reservoir co	2500	7			Hoop Lake	4000	3/3/2021
Horse Creek Conservation District	10544.13	62	NO		Hawk Springs Reservoir	16735	2/22/2021
Hunt Canal Irrigation District	4030	50					2/5/2019
Interstate Irrigation Reservoir & Canal	2030.19	20	No		Beaver Meadows	2461	3/1/2021
Johnstown Canal (Tribal)	1120	8					3/4/2021
Kidman and Wall Ditch Company	1858	8	No	NA	State Line Dam	NA	12/2/2014
Kirby Ditch Irrigation District	3156	54	No		N/A		3/5/2021
Ladder Ditch Company	180	1	No				9/15/2003
Lake DeSmet Ditch Company	5500	24	NA	NA	Lake DeSmet	875	3/21/2017
Lakeview Irrigation District	9779	494	Yes		Cooperate with Cody Canal for efficiency, 20 acre-feet +/-	NA	3/16/2015
Lamb Supply Canal Company	2234	24	No	See list	NA	NA	4/18/2015
Lander Ditch Company		120	No				6/26/2008
LaPrele Irrigation District	11462	104			LaPrele Irrigation District	11462	3/2/2021
Laramie Valley Municipal Irrigation	9321	11	No	N/A			1/21/2021
LeClair Irrigation District	13600	184					3/9/2021
Lingle Water Users Association	10734	92	NO		Pathfinder		1/30/2021
Little Popo Agie Irrigation District	2487	24	No	NA	Christina Lake	1200	11/24/2014
Little Snake River Conservation District			no answer	no answer	no answer	no answer	3/2/2015
Lovell Irrigation District (formerly part of Elk-Lovell ID or aka Elk Lovell Canal)	11000	11000	Yes	Elk Water users			7/22/2005
Lower Clear Creek Irrigation District	3000	15	No	NA	Lake DeSmet	11700	2/21/2019

**Wyoming Water Development Commission
2021 Wyoming Irrigation Systems Report
Report #3: Usage and Storage**

Entities in red font did not respond to the current survey, most recent data given

Entity	Irrigated Acres	Number of Individual Operators/Water Users	Provide Water to Others	Provide to Who/Amount (cfs)	Name of Reservoir with Account	Amount of Storage (af)	Date
Lower Hanover Canal Association	13446	181	No	UK	NA	NA	2/26/2019
Lucerne Pumping Plant Canal Co	4400	103	Receive water from Owl Creek Irrigation	84 cfs	Boysen and Anchor Dam		3/11/2019
McDonald Ditch	3000		Yes	Shell Canal, 60 cfs	Shell Reservoir	1900	3/8/2021
Meade Creek Ditch	2600	6	No		Carnegie Lake, Willow Park Res.	1985	10/9/2000
Midvale Irrigation District	71605.4	965	NO	N/A	Bull Lake Dam/Reservoir	151737	3/2/2021
Milich Ditch Company	4400	13	No		State line		8/8/2005
New Fork Lake Irrigation District	14612	99	no		New Fork Lake Dam	20340	2/23/2021
New Grattan Ditch Company	1320	4	NA	NA			3/1/2021
Nez Perce Irrigation Association	108	22	No		Buffalo Bill Reservoir		3/7/2017
Nicol and table Mountain Ditch Company, Inc.	660		6 yes, Parker/Mcbride and North Lateral Ditch Companies	30cfs each			3/1/2021
North Fork Irrigation Distrift	2160	15	no		Muddy Guard #1	400	2/16/2021
North Fork Valley Ditch	1124	180	No	NA	NA		1/24/2021
North Strawberry Canal Co.	6300	47	No				1/31/2019
Owl Creek Irrigation District	17000	150	Lucerne Pumping Plant Canal Co	84 cfs	Anchor Dam		3/10/2021
Paradise Canal Corporation	2920	8	No		N/A		3/1/2021
Parker McBride Ditch Company	1300	13	NA		Timothy Wilson		3/2/2021
Pine Creek Ditch Association,	3000	38	Not at this time	NA	NA	NA	2/24/2021
Piney & Cruse Creek Ditch Company Irrigation District	4365	93	Yes	Roberts and Zullig. UK	Kearny Lake	UNK	3/3/2021
Pioneer Canal - Lake Hattie Irrigation District	17920	49	Yes	Wyoming Game and Fish, 300 acre-feet for Twin Buttes Reservoir.	Sodagreen Lake, Lake Hattie	65708	5/15/2012
Porter Ditch	1260	5	no		Shell Reservoir	1900	3/5/2021
Porto Irrigation District	901	24	No				7/7/2003
Powder River Irrigation District		23	No	NA	NA	NA	2/16/2019
Ray Canal (Tribal)	9633	30			Washakie Reservoir/Dam	7940	3/4/2021
Reservoir Ranch (formerly Sixty-Seven Reservoir Project)	1600	2	Yes	800 af	67 Reservoir	5200	4/19/2010
Riverton Valley Irrigation District	8311.62	792	Yes	Bureau of Indian Affairs, 172.5 acres, unknown how much water			3/2/2021
Rock Creek Water Users Assn.	25000	15	No				1/20/2021
Rock Ranch Irrigation Company	3000	20					2/27/2021
Salt River Irrigation District	2300	50	No		none		7/9/2003
Sandstone Ditch	2200	21	no		Sandstone Reservoir	100	3/2/2021
Savery Creek Ditch Company	1274	10	No	no answer (NA)	no answer	no answer	2/26/2015
Savery-Little Snake River Conservancy	14000	70			High Savery	22300	2/11/2021
Shell Canal Company	3800	161	No		Lake Adelaide	1448.6	3/16/2021
Shell Valley Watershed Improvement	10500	250	No		Adelaide	4550	7/7/2003
Shoshone irrigation District	51	1269	Frannie/ Deaver irrigation District	265 cfs	Buffalo Bill Reservoir	646500	2/25/2021
Sidon Irrigation District	13303	200	No	NA	No Storage	0	3/4/2019
Silver Lake Irrigation District	2586	18	No	NA	Silver Lake	2151.63	3/8/2019
Smiths Fork Irrigation							3/1/2021

**Wyoming Water Development Commission
2021 Wyoming Irrigation Systems Report
Report #3: Usage and Storage**

Entities in red font did not respond to the current survey, most recent data given

Entity	Irrigated Acres	Number of Individual Operators/Water Users	Provide Water to Others	Provide to Who/Amount (cfs)	Name of Reservoir with Account	Amount of Storage (af)	Date
Snavely/Grant Young Ditch (2012 submitted survey as Killebrew)	1200	25	Yes	Varies	NA	NA	4/8/2015
Spring Draw Ditch Co.	600	27	No		Big Horn Reservoir	4251	2/7/2021
Stewart Creek Irrigation Co.	1053	200	no				2/14/2021
Sub-Agency Canal (Tribal)	4062	30			Washakie Dam/Reservoir	7940	3/4/2021
Sulphur Creek Reservoir Company (and City of Evanston*-see comments)			Yes	City of Evanston. 7,110 af	Sulphur Reservoir (19,744)	7110	2/23/2015
Sussex Irrigation Co.							7/22/2003
Taylor Ditch Company (formerly Dutch Flat/Taylor Ditch)	2100	10	No	Unknown	none	NA	7/2/2012
The Big Cottonwood Ditch Company	2000	105	yes	4 separate ditches 45 cfs	Shoshone Lake	9000	3/1/2021
The Neff Ditch Irrigation Association	340	17	No				1/26/2021
The New North Platte Irrigation and Ditch Company	2800	20					3/12/2021
The Original Gaylor and Warnock Ditch	1156.35	40	yes	Hallam Ext. 3.857 cfs	na		2/12/2021
The Peoples Canal Company	2290	13	No		N/A		3/2/2021
Tillard Canal		11	No	NA	NA	NA	3/12/2015
Toltec Watershed Improvement	1750	7	No	N/A	Toltec Reservoir	2940	2/17/2021
Torrington Irrigation District	2500	30					3/12/2021
Trowel Ditch Company		3	No				6/3/2005
Twin Butte Land and Irrigation Co.		12	No		Meeks cabin. Bureau of Rec.	owned by individual using water	2/16/2010
Twin Creeks (formerly known as Twin Creek Ditch Company)		6	No	NA	NA	NA	2/3/2015
Upper Bluff Irrigation District	1590.4	38	N/A		Boysen Reservoir	1498	3/2/2021
Upper Strawberry Canal Company	1340	77	No		Strawberry Reservoir		3/8/2021
Victoria Ditch Co.	200		No				8/3/2005
Wagonhound Land & Livestock (aka Cannon Land & Livestock)	1760	1	No	NA	NA	NA	5/9/2012
West Afton Sprinkler Company	837	80	n/a		n/a		2/23/2021
West Side Canal Company		28	No	no answer	High Savery Reservoir	12000	2/6/2015
Whaley Ditch		21	No		Adelaide		1/31/2019
Wheatland Irrigation District	58000	900	At times through temporary water use agreements	varies	Wheatland #1	9369.8	1/21/2021
Whitney Reservoir			No		Whitney Reservoir	4300	7/24/2003
Willwood Irrigation District		193	No	NA	Buffalo Bill Reservoir	443408	3/6/2019
Wise Ditch Co.							2/12/2017
Wright & Murphy Ditch Company	245	1	No		Glendo	300	9/9/2003
Wyoming Game and Fish Commission	600	2	Yes	Tippetts Ranch			3/26/2008

**Wyoming Water Development Commission
2021 Wyoming Irrigation Systems Report
Report #4: Operations**

Entities in red font did not respond to the current survey, most recent data given

Entity	How are Users Assessed	Other Source of		Amount	Full-Time Employees	Full-Time Seasonal Employees	Debt Payment	Debt Board of		Date
		Budget	Income					Retirement	Directors	
Alliance Ditch Company	Annual Assessment by Shares	10000	NA	NA	NA	1	NA	NA	Yes	9/11/2003
Alto Canal Sprinkler Company	Annual Assessment, \$5/acre sprinkler; \$1/acre ditch	3200	No	NA	1	1	NA	NA	Yes	2/20/2019
Angell Draw Drainage District	NA	800	No	NA	NA	NA			Yes	3/3/2021
Anita Ditch Company and Gapen Ditch	/Acre	NA	No	NA	0	0	NA	NA	No	3/6/2015
Austin Wall Irrigation District	By acre. Varies by year due to needs. \$2-\$6	15000	No		0	0			Yes	2/12/2021
Baggs Ditch Company	Annual Assessment by Shares	2500	No	0	0	0	1958.06	2030	Yes	8/5/2005
Baldwin Peralata Ditch CO	\$2/ac	varies	No		0	0			Yes	2/25/2021
Bates Creek Reservoir Company	no assessment	50	No		0	0			Yes	2/24/2021
Bear Canal Company	Assessment by Shares	5000	No		N/A	N/A			Yes	3/17/2021
Bear Creek Ditch Company	NA	1000	No		None	None			No	3/18/2021
Beckwith Quin Canal Company	Shares	10	No	NA	0	0	NA	NA	No	11/26/2014
Bench Canal Co	Annual Assessment per acre	215000	No		1	1	\$40,000	2024	Yes	2/12/2019
Big Goose and Beaver Ditch Company	Annual assessment by acres	7000	No	NA	0	1	None	NA	Yes	8/3/2005
Big Horn Canal Irrigation District	Water right 16.50	280000	No		3		358000	Varies	Yes	2/12/2021
Blacks Fork Canal Company	Annual Assessment by Shares	25000	No	NA	NA	1	NA	NA	Yes	11/20/2014
Blue Bell Canal Company	Annual Assessment by Shares	NA	NA	NA	NA	NA	None	NA	Yes	1/9/2001
Bluff Irrigation District	\$20/ac	100000	Yes	20000	1				Yes	3/2/2021
Boulder Irrigation District	\$3.50/ac	35000	No		4	1			Yes	2/11/2021
Bridger Valley Water Conservancy District	Water users are assessed per Acre-foot per year	195000	We have a one Mil Advalorem Tax on District area	one mil - generates about \$70,000 per year	one	two	*decreases by \$70,000 each year (reported \$1,591,920 in 2015) so \$1,521,920 in 2016	2037	Yes	2/27/2017
Burbank Ditch	None	As needed	Yes	Variable	1	1	NA	NA	Yes	3/13/2012
Burn Cleuch Ditch Company	Annual Assessments - per shares/acres	12000	No			2			Yes	2/28/2017
Butte Ditch	Assessed for reservoir water storage	UK	No		0	0	NA	NA	No	1/4/2017
Canyon Canal, Inc.	Per acre	25000	No	NA	1	1	NA	NA	Yes	12/14/2016
Casper Alcova Irrigation District	by acre foot which is \$11.50 per acre foot	1000000	Yes	60000	8	0			Yes	3/2/2021
Cemetery Ditch Company	\$12.50/ac, \$62.50 minimum, per city lot (\$18.75/lot, \$50.00 minimum)	13800	No		0	3			Yes	2/8/2021
Chalmers Fogg Ditch	NA	NA	NA	NA	NA	NA	NA	NA	NA	4/30/2010
Chapman Canal Company	Direct Billing	0	No	NA	0	0	NA	NA	No	3/6/2008
Cody Canal Irrigation District	per acre	678176	Yes	253029	4		158336	2029	Yes	2/4/2021

**Wyoming Water Development Commission
2021 Wyoming Irrigation Systems Report
Report #4: Operations**

Entities in red font did not respond to the current survey, most recent data given

Entity	How are Users Assessed	Budget	Other Source of Income	Amount	Full-Time Employees	Full-Time Seasonal Employees	Debt Payment	Retirement	Board of Directors	Date
Coolidge Canal (Tribal)	\$25/ac	\$253,800.00	No			6			Yes	3/4/2021
		(combined budget for TWE to operate 4 canals - Johnstown, Lefthand, Coolidge and Sub-Agency)								
Cottonwood Irrigation District	\$22/ac	90000	No			2	200000	2060	Yes	2/11/2021
Crook County Irrigation District	Annual Assessment by Shares	16000	No	NA	0	0	84024	2025	Yes	3/18/2008
Crowheart (Tribal)	\$16.50/ac	120000	No			1.5			Yes	3/4/2021
Davis and Company Ditch	per acre	500	No		0	1			Yes	2/22/2021
Deaver Irrigation District	\$28.55/ac	500000	Yes	31000	5	0	1509766	2059	Yes	1/26/2021
Deseret Land and Livestock	NA	NA	no		0	0			No	2/11/2010
Eastside Irrigation District	Annual Assessment Per Acre	6500	No		0	1			Yes	3/11/2008
Eden Valley Irrigation and Drainage	Per Acre	200000	No		17	0	UK		Yes	3/11/2019
Elk Water Users Association	We bill them directly. Assessment is \$3.50/acre	10000	No			1			Yes	3/1/2021
Elk-Lovell Irrigation District (aka Elk Lovell Canal- now two separate entities: Elk Water User's Association & Lovell)	Annual Assessment Per Acre	135000	No	0		1-3	21000		Yes	7/11/2003
Enterprise Watershed Improvement District	65 - 28 dollars a share or approximately 9 per acre	28000	No		0				Yes	1/24/2021
Etna Irrigation District	Per Acre	2300	No	NA	no answer	1	NA	NA	Yes	12/16/2014
Fairview Irrigation District	per acre	3000	No		0	1			Yes	3/9/2021
Farmers Protective Association	At Adjudication of share(?)	36000	No	NA	0	1	16,000	2018	Yes	12/12/2016
Ferris Irrigation/ changed from Pratte/Ferris Irrigation District	per acre	20000	No		none	none	49000	2026	Yes	2/26/2021
First Mesa Ditch Company	Annual Assessments by shares	17000	No			1	5605	2030	Yes	8/17/2005
Frieze Ditch	per acre. what ever is needed for maintainace	2500	No		0	0			No	2/25/2021
Gooseberry Creek Irrigation District	Their percentage of project cost	24000	No		0	0	328183.09	52126	Yes	2/25/2021
Goshen Hole Water Users Association	Annual Assessment Per Acre		No		0	1		NA	Yes	6/6/2005
Goshen Irrigation District	per acre	1779488	No		18	0	1000000	2050	Yes	2/22/2021
Goshen Mutual Reservoir and Ditch Co.	shares	13000	No			2			Yes	2/4/2021
Grand Teton Canal Company		56 259000	No	No		0	No	None	Yes	4/26/2012
Green River Irrigation District	Per Acre	12500	No		0	2	94000			3/21/2017

**Wyoming Water Development Commission
2021 Wyoming Irrigation Systems Report
Report #4: Operations**

Entities in red font did not respond to the current survey, most recent data given

Entity	How are Users Assessed	Budget	Other Source of Income	Amount	Full-Time Employees	Full-Time Seasonal Employees	Debt Payment	Retirement	Board of Directors	Date
Greybull Valley Irrigation District	Assessed by Acre Foot of Storage Water	867575	No		3		Upper Diversion Rehab-- 1,103,314, Lower Sunshine Hydro-- \$118,378, Roach Gulch Dam-- \$6,564,378	Upper Sunshine-- 2042, Lower Sunshine--2064, Roach Gulch-- 2049	Yes	2/11/2021
Gunbarrel Lateral Ditch Company	Annual Assessment by Shares	4000	No	NA	NA	1	NA	NA	No	4/26/2012
Hams Fork Water Users Association	by water amount when needed	120	No		0	0			Yes	3/5/2021
Hanover Irrigation District	Annual Assessment per acre	260000	Yes	31226	1				Yes	2/24/2021
Heart Mountain Irrigation District	Annual assessment and excess	1200000	No		12	4	5,300,000	2061	Yes	1/4/2017
Highland Hanover Irrigation District	Annual Assessments per acre	260000	NO	NA			NA	NA	Yes	1/17/2019
Highland Irrigation District			No			1			Yes	12/12/2016
Highland Irrigation District	\$25/parcel plus \$3.00/acre	44600	No		0	1			Yes	2/11/2021
Highline Ditch Irrigation	\$40-60/share	4000	No		0	0			No	3/8/2021
Hill Irrigation District	Per acre	80000	No		0	Contract out			Yes	2/6/2021
Hilliard East Fork Canal Company	\$150/share	11550	No		0	0			Yes	3/1/2021
Hilliard Westside Ditch Company	by shares	4500	No		0	0			Yes	3/17/2021
hoop lake resivoir co	shares	1200	No		0	0			Yes	3/3/2021
Horse Creek Conseervation District	\$28/share	302672	Yes	20000	2	1	\$1,717,899	2038, 2045,	Yes	2/22/2021
Hunt Canal Irrigation District	Per Acre	36000	No		3	2	116685	2035	Yes	2/5/2019
Interstate Irrigation Reservoir & Canal	\$12/ac	69000	No			5			Yes	3/1/2021
Johnstown Canal (Tribal)	\$25/ac	\$253,800.00	No			6 irrigation system operators/equipment operators between the 4 canals			Yes	3/4/2021
(combined budget for TWE to operate 4 canals - Johnstown, Lefthand, Coolidge and Sub-Agency)										
Kidman and Wall Ditch Company	Annual assessment by Shares	900	No	NA	no answer	1	NA	NA	Yes	12/2/2014
Kirby Ditch Irrigation District	Assessment per acre	43000	No			1			Yes	3/5/2021
Ladder Ditch Company	Actual cost of O&M				1	1				9/15/2003
Lake DeSmet Ditch Company	Per Acre	6000	No	NA	1	NA	NA	NA	Yes	3/21/2017
Lakeview Irrigation District	Per Acre	186000	Yes-interest	Minimal	2	1	NA	NA	Yes	3/16/2015
Lamb Supply Canal Company	General assessment be share owned	no answer	No	NA	no answer	1	NA	NA	Yes	4/18/2015
Lander Ditch Company	Dues	1000	Yes	SCS Grants vary	0	0			0 Yes	6/26/2008
LaPrele Irrigation District	Dollar amount by share	229240	No		0.5	1			Yes	3/2/2021

**Wyoming Water Development Commission
2021 Wyoming Irrigation Systems Report
Report #4: Operations**

Entities in red font did not respond to the current survey, most recent data given

Entity	How are Users Assessed	Budget	Other Source of Income	Amount	Full-Time Employees	Full-Time Seasonal Employees	Debt Payment	Retirement	Debt Board of Directors	Date
Laramie Valley Municipal Irrigation	per acre	30000	No		0	0	7350	44256	Yes	1/21/2021
LeClair Irrigation District	\$20/ac	300000	NotSelected		3	3			Yes	3/9/2021
Lingle Water Users Association	\$11.00/share	130500	No		0	0	69000	45432	Yes	1/30/2021
Little Popo Agie Irrigation District	Per Irrigable Acre	500	No	NA	0	0	NA	NA	Yes	11/24/2014
Little Snake River Conservation District	no answer	no answer	no answer	no answer	no answer	no answer	no answer	no answer	no answer	3/2/2015
Lovell Irrigation District (formerly part of Elk-Lovell ID or aka Elk Lovell Canal)	annual assessment by acres	100000	No			2	20000		Yes	7/22/2005
Lower Clear Creek Irrigation District	Percent Shares	52000	No		1	1		2018	Yes	2/21/2019
Lower Hanover Canal Association	Per acre - \$9/acre	95000	Yes	460	0	1			Yes	2/26/2019
Lucerne Pumping Plant Canal Co	Per Acre	64000	No		0				Yes	3/11/2019
McDonald Ditch	\$11/ac		No		1				Yes	3/8/2021
Meade Creek Ditch	Annual Assessment by Shares	5400	No	0	1	0			Yes	10/9/2000
Midvale Irrigation District	First AC Charge, O&M Charge, Construction Charge, \$20.80 per AC	2443335	No		20	3	6015000	62639	Yes	3/2/2021
Milich Ditch Company	Annual Assessment by Shares	3500	No			1	None		Yes	8/8/2005
New Fork Lake Irrigation District	\$1.50 per acre and \$20 per owner	23898	No		0	0			Yes	2/23/2021
New Grattan Ditch Company	\$11/ac	20000	No		0	0			Yes	3/1/2021
Nez Perce Irrigation Association			No						Yes	3/7/2017
Nicol and table Mountain Ditch	\$10/share	3500	No			1			Yes	3/1/2021
North Fork Irrigation Distrift	by acre foot of storage capacity	14600	No			3			Yes	2/16/2021
North Fork Valley Ditch	\$125 O&M per member + \$4 / acre	20000	No		0	0			Yes	1/24/2021
North Strawberry Canal Co.	Per Acre	2000	No		1	2			Yes	1/31/2019
Owl Creek Irrigation District	per acre	198000	No		1				Yes	3/10/2021
Paradise Canal Corporation	12 users assessed by # of shares	4700	No			1			Yes	3/1/2021
Parker McBride Ditch Company	Assessment by shares with a minimum of \$50.	2000	No		NA	1			Yes	3/2/2021
Pine Creek Ditch Association, Incorporated	Assessment determined at annual meeting. Basic membership (\$50.00 / user) plus assessment per acre of water rights. [2020 Assessment ~\$11.00 / acre ~ ouch!]	50000	No		1	1	NA	NA	Yes	2/24/2021
Piney & Cruse Creek Ditch Company Irrigation District		41000	No		0	1	1500000	2052	Yes	3/3/2021
Pioneer Canal - Lake Hattie Irrigation District	Annual assessment by Shares	96000	Yes	City of Laramie- \$1166.66/mo n; Game & Fish Dept- \$2448.00/yr.	1	1	WWDC #1- \$270,000 WWDC#2- \$70,000	WWDC #1- 2044 WWDC #2- 2040 36.	Yes	5/15/2012
Porter Ditch	pre acre of adjudicated land	3800	No		none	none			No	3/5/2021

**Wyoming Water Development Commission
2021 Wyoming Irrigation Systems Report
Report #4: Operations**

Entities in red font did not respond to the current survey, most recent data given

Entity	How are Users Assessed	Budget	Other Source of Income	Amount	Full-Time Employees	Full-Time Seasonal Employees	Debt Payment	Retirement	Board of Directors	Date
Porto Irrigation District	Annual Assessment Per Acre	19861.2	No				18690.89		Yes	7/7/2003
Powder River Irrigation District	\$4.50 per acre for loan and \$2.00 per acre for sinking fund	35000	No		0	1	\$257,801	1-Dec-33		2/16/2019
Ray Canal (Tribal)	\$22/ac	158000	No			2			Yes	3/4/2021
Reservoir Ranch (formerly Sixty-Seven Reservoir Project)	None				0	0			No	4/19/2010
Riverton Valley Irrigation District	\$18.00/ac O &M; \$6.00/ac Construction	271000	No		1	1	\$12,329.09/\$9,230.06	12/21/Unknown	Yes	3/2/2021
Rock Creek Water Users Assn.	Per acre	1000	No						Yes	1/20/2021
Rock Ranch Irrigation Company		50000	No		1				Yes	2/27/2021
Salt River Irrigation District	Annual Assessment Per Acre	1500	No	0	0	2	None		Yes	7/9/2003
Sandstone Ditch	\$5.50/ac	12100	No		0	0			Yes	3/2/2021
Savery Creek Ditch Company	Annual Assessment Per Acre	100	No	no answer (NA)	0	0	3900	2025	Yes	2/26/2015
Savery-Little Snake River Conservancy	mill levy and per acre	75000	No		0	0			Yes	2/11/2021
Shell Canal Company	per acre or shares	71000	No		2	1			Yes	3/16/2021
Shell Valley Watershed Improvement	Water amount	35000	No	0	0	0		2040	Yes	7/7/2003
Shoshone irrigation District	Per acre	1400000	NotSelected	375000	12	3	1289865	2039	Yes	2/25/2021
Sidon Irrigation District	Per Acre \$32.00	464500	No	NA	9	1	\$106,411	5/21/2022	Yes	3/4/2019
Silver Lake Irrigation District	per acre				0	0				3/8/2019
Smiths Fork Irrigation	Per acre	22000	No				65000		Yes	3/1/2021
Snavelly/Grant Young Ditch (2012 submitted survey as Killebrew)	Per Acre, Water Volume	1600	No	NA	NA	NA	NA	NA	No	4/8/2015
Spring Draw Ditch Co.	\$9.00/share.....\$10.00/share on call for emergency	6000	No			2			Yes	2/7/2021
Stewart Creek Irrigation Co.	\$40/acre for first 5 acres, \$12/acre thereafter (possible increase this year)		Yes	3000	0	2			Yes	2/14/2021
Sub-Agency Canal (Tribal)	\$25/ac	253800	No			6 irrigation system operators/equipment operators for the 4 canals operated by TWE			Yes	3/4/2021
Sulphur Creek Reservoir Company (and City of Evanston*-see comments)	No assessment at this time	600	No	0 (NA)	0	1	0 (NA)	0 (NA)	Yes	2/23/2015
Sussex Irrigation Co.										7/22/2003
Taylor Ditch Company (formerly Dutch Flat/Taylor Ditch)	Annual Assessment by Shares	NA	No	NA	None	NA	NA	NA	Yes	7/2/2012
The Big Cottonwood Ditch Company	assessment by shares based on ditch needs	5000	No		0	0			Yes	3/1/2021
The Neff Ditch Irrigation Association	Per acre	9000	No		0	2			Yes	1/26/2021
The New North Platte Irrigation and Ditch Company	1 share = 40 acres	31500	No			1			Yes	3/12/2021
The Original Gaylor and Warnock Ditch	by irrigated acre	7500	No			1			Yes	2/12/2021
The Peoples Canal Company	\$4/share	12500	No			2			Yes	3/2/2021
Tillard Canal	Per Acre	22000	No	NA	0	2	NA	NA	Yes	3/12/2015
Toltec Watershed Improvement District	Assessment through property taxes/ irrigated acre, \$10.00	1750	No		0	0	130000	2035	Yes	2/17/2021

**Wyoming Water Development Commission
2021 Wyoming Irrigation Systems Report
Report #4: Operations**

Entities in red font did not respond to the current survey, most recent data given

Entity	How are Users Assessed	Budget	Other Source of Income	Amount	Full-Time Employees	Full-Time Seasonal Employees	Debt Payment	Retirement	Board of Directors	Date
Torrington Irrigation District	\$25/ac	46000	No			2	40000	2024	Yes	3/12/2021
Trowel Ditch Company	Annual Assessment by Shares		No	0	0	0	8253		No	6/3/2005
Twin Butte Land and Irrigation Co.	Annual Assessment by Shares	250	No	0	0	0	None		Yes	2/16/2010
Twin Creeks (formerly known as Twin Creek Ditch Company)	Not Assessed	0	No	NA	NA	NA	\$0.00 (NA)	NA	No	2/3/2015
Upper Bluff Irrigation District	\$40/ac	89000	No		0.5		87465.02	2033	Yes	3/2/2021
Upper Strawberry Canal Company	yearly assessment by acre/ under 10 acres \$11.00 per/ over 10 acres \$5.50 per	10000	No		1	3			NotSelected	3/8/2021
Victoria Ditch Co.	Percent of total acres	Varies	No		0	0			No	8/3/2005
Wagonhound Land & Livestock (aka Cannon Land & Livestock)	NA	NA	NA	NA	6	0	NA	NA	No	5/9/2012
West Afton Sprinkler Company	per acre	8090	No		0	0			Yes	2/23/2021
West Side Canal Company	By Share	50000	No	NA	0	2	88766.26	33% Loans WWDC	Yes	2/6/2015
Whaley Ditch	Per Acre	15000	No		1	0			Yes	1/31/2019
Wheatland Irrigation District	per irrigated acre	1200000	Yes	250000	9	0			Yes	1/21/2021
Whitney Reservoir	Annual Assessment by Shares					2			Yes	7/24/2003
Willwood Irrigation District	per acre annual assessment of \$31.50 per acre	370000	dirt hauling, work for others	5000	0	0	\$455,325.00	2039	Yes	3/6/2019
Wise Ditch Co.										2/12/2017
Wright & Murphy Ditch Company	Direct Billing	300	No	0	0	0	None		No	9/9/2003
Wyoming Game and Fish Commission					3				No	3/26/2008

**Wyoming Water Development Commission
2021 Wyoming Irrigation Systems Report
Report #5: General Operations**

Entities in red font did not respond to the current survey, most recent data given

Entity	Habitat	Conservation	Problems	Other Problems	Date
Alliance Ditch Company	NA	NA	Irregular and unpredictable use by other appropriators	NA	9/11/2003
Alto Canal Sprinkler Company	Deer & elk water out of it; Beaver and fish live in it.	Bedded the canal with clay dirt so we wouldn't lose water through the soil and rocks.	Cleaning out beaver dams and fixing washed-out areas.	Repairs in ditch, repairs in water lines & pump houses, and valve replacements and repairs.	2/20/2019
Angell Draw Drainage District	NA	NA	This is not an irrigation entity.	It is specifically a flood control district and was designed and is maintained for that purpose.	3/3/2021
Anita Ditch Company and Gapen Ditch	no answer	Parshell weirs	Old headgates and drop structures.	NA	3/6/2015
Austin Wall Irrigation District	Only to antelope and migratory birds	Yes- sprinklers and pipe line	Water loss from poor canals	Water loss from Wall reservoir	2/12/2021
Baggs Ditch Company	Wildlife grazes on ranch lands	NA	NA	NA	8/5/2005
Baldwin Peralata Ditch CO		where possible			2/25/2021
Bates Creek Reservoir Company	in years when the reservoir has water, birds use it.	no	Inadequate water sources		2/24/2021
Bear Canal Company	Deer, Elk and Moose, Major Species, Rabbits, Skunk, Fox, Coyote, many types of birds	N/A	subdivided land	Main Line Ditch Company divided into two subdivision companies to avoid potential legal problems	3/17/2021
Bear Creek Ditch Company	No	NA	Cleaning the ditch		3/18/2021
Beckwith Quin Canal Company	Water fowl is main habitat.	Flumes in every ditch.	In need of headgates on our ditches.	NA	11/26/2014
Bench Canal Co	Natural tree and brush growth	Headgates, weirs, drops	Headgates and drops need replaced. Major structures need replaced. We have major seepage issues - system should be replaced with underground pipe	Total system needs replaced or repaired	2/12/2019
Big Goose and Beaver Ditch Company	NA	NA	Loss of water due to terrain that has a lot of gravel on top of clay which causes sliding	NA	8/3/2005
Big Horn Canal Irrigation District	Yes	All head gates have measuring devices on them.	Aging Infrastructure	unwritten easements	2/12/2021
Blacks Fork Canal Company	Ducks, geese, deer	Efficient headgates	Our canal is well maintained and is in good shape. We are able to manage and maintain our canal with the assessment	NA	11/20/2014
Blue Bell Canal Company	NA	NA	None	NA	1/9/2001
Bluff Irrigation District	N/A	N/A			3/2/2021

**Wyoming Water Development Commission
2021 Wyoming Irrigation Systems Report
Report #5: General Operations**

Entities in red font did not respond to the current survey, most recent data given

Entity	Habitat	Conservation	Problems	Other Problems	Date
Boulder Irrigation District	Yes, hay meadows and willows provide food, habitat and cover for sage grouse, deer, moose, elk, rodents, raptors, etc.	No	Installing measuring devices on federal lands.		2/11/2021
Bridger Valley Water Conservancy District	We store water in reservoirs which is used in addition to adjudicated rights and is also used later in the season when adjudicated rights run out. This provides for more stable flows, increased flows, and extended flows which all in turn provide for more	We are required to have a water conservation management plan which is updated every 5 years.	The need for more storage as all water users are not served or inadequately served. We need all water users to be served to avoid project-nonproject issues.	We have to comply with many Federal requirements which have unintended consequences.	2/27/2017
Burbank Ditch	Deer, geese, deer and turkey.	Pipes pivot	Inadequate water sources; dependable supply.	NA	3/13/2012
Burn Cleuch Ditch Company	Deer, antelope, ducks and geese (water and food)		Concrete lined ditch is in poor shape		2/28/2017
Butte Ditch	Provides water and some habitat as it runs through dry land pastures		Our main concern right now is some elevation drops in poor repair		1/4/2017
Canyon Canal, Inc.	Water for antelope, deer, moose, sage grouse, and waterfowl nesting habitat	Removal of willow from ditch banks	Disputes on private ditch portion of system not regulated or maintained by canal company causes problems		12/14/2016
Casper Alcova Irrigation District	Casper Canal provides a water source and grazing of native grasses for wildlife during dry months		Large aging infrastructure that is subject to federal inspection that may lead to extensive repair	Maintenance of over all aging water system	3/2/2021
Cemetery Ditch Company	Yes, pheasant, mule and white deer; due to cover and general lack of grazing.	Yes, concrete, ads pipe, pvc piping and a section of "Smart Ditch"	coming up with a million dollars to protect a piped lateral from river erosion	ditch maintenance through the City of Lander	2/8/2021
Chalmers Fogg Ditch	NA	NA	NA	NA	4/30/2010
Chapman Canal Company	NA	NA	Needed improvement, Subdivided Land	Getting minority owners to pay fair share	3/6/2008

**Wyoming Water Development Commission
2021 Wyoming Irrigation Systems Report
Report #5: General Operations**

Entities in red font did not respond to the current survey, most recent data given

Entity	Habitat	Conservation	Problems	Other Problems	Date
Cody Canal Irrigation District	Yes, with the reservoirs, and ground water charging create wet lands.	Yes placing laterals into pipe, auto mating key structures.	Enforcing unwritten easements	More subdivision of farm lands	2/4/2021
Coolidge Canal (Tribal)	Yes, Washakie Reservoir and Ray Lake are part of the Wind River Irrigation Project and the only sources of storage water for the Coolidge and Sub-Agency Canal systems. Washakie Reservoir and Ray Lake are an important recreational fisheries and sources of water for wildlife on the Wind River Reservation.	Conversion of some ditches to pipeline, conversion from flood irrigation to sprinklers or gated pipe.	Inadequate water storage on the Little Wind River.	Extremely dilapidated infrastructure.	3/4/2021
Cottonwood Irrigation District	no	Some flow meters and flow controll nozzles	Our system has reached it life time expectancy and we are in the process of replacing it		2/11/2021
Crook County Irrigation District	habitat for wildlife	NA	Needed improvements ,Maintenance requirements	Need more storage	3/18/2008
Crowheart (Tribal)	Yes, Dinwoody Reservoir is part of the Wind River Irrigation Project and the only source of storage water for the Crowheart Canals. Dinwoody Reservoir is an important recreational fishery. Dinwoody Reservoir and the Crowheart Canals and Laterals are important sources of water for wildlife on the Wind River Reservation.	Conversion of some ditches to pipeline, conversion from open ditch flood irrigation to sprinklers and gated pipe.	Inadequate water storage on Big Wind River.	Extremely dilapidated infrastructure.	3/4/2021
Davis and Comapany Ditch	Yes, the return flow helps maintain the flow of the Smiths Fork River as well as other wetlands in the area.	NO	maintenance through subdivisions	subdivided land	2/22/2021

**Wyoming Water Development Commission
2021 Wyoming Irrigation Systems Report
Report #5: General Operations**

Entities in red font did not respond to the current survey, most recent data given

Entity	Habitat	Conservation	Problems	Other Problems	Date
Deaver Irrigation District	Deaver Reservoir and Blue Lake are cooperatively used by Game and Fish for public fishing	SCADA, Parshall, mag-meters, ramp flumes, weir box turn outs	Corbett Tunnel restricts amount of water the District will ever receive	Subdivisions are increasing in number and stretching the Districts resources	1/26/2021
Deseret Land and Livestock	Provides nesting habitat on Neponset Reservoir on the remote islands. Provided 9,000+ acres of irrigated pasture to birds, reptiles, and big game. Provides a water source along 40+ total miles of canal.	Getting minority shareholders to agree to form an organized canal company.	none	Cleaning on 15-20 year interval.	2/11/2010
Eastside Irrigation District	Water	Rainbird Noz Preesure Reg	Maintenance requirements		3/11/2008
Eden Valley Irrigation and Drainage District	Wildlife habitats have been improved and new habitats have been developed for those that have been lost		NA	Pipeline and dam elevation	3/11/2019
Elk Water Users Association	Yes. The unfarmed areas below the canal are full of wildlife habitat, including cattails, Russian Olives, grasses and other trees	Some - we lined some sections of canal with bentomat, and apply polymer to sections of the canal	Aging infrastructure	Meeting the demands of subdivisions (a fairly new issue in our Association)	3/1/2021
Elk-Lovell Irrigation District (aka Elk Lovell Canal- now two separate entities: Elk Water User's Association & Lovell Irrigation District)			reduce seepage, installation of wires and control devices		7/11/2003
Enterprise Watershed Improvement District	Yes. Lots of late season springs and seeps	No	Unwritten easement	Subdivisions	1/24/2021
Etna Irrigation District	NA	no answer	Needed improvements, inadequate water source, state & federal requirements, unwritten easements, maintenance through subdivisions, legal problems, subdivided land, water rights, assessments ("All of the above");	Depends on the event which is more important.	12/16/2014
Fairview Irrigation District	foul/game		willow control	unwritten easements	3/9/2021

**Wyoming Water Development Commission
2021 Wyoming Irrigation Systems Report
Report #5: General Operations**

Entities in red font did not respond to the current survey, most recent data given

Entity	Habitat	Conservation	Problems	Other Problems	Date
Farmers Protective Association	Some deer, pheasant, geese, ducks, doves, turkeys	Buried pipes about 8300 ft. Cement ditch about 16,000 ft.	Need help in burying more of the canal by Sehod and for safety sake immediate 2000 ft of 36" ADS doublewalled pipe. We would do the installation and some has already been engineered.		12/12/2016
Ferris Irrigation/ changed from Pratte/Ferris Irrigation District	deer antelope turtle ducks, beaver	no	receiving water flow		2/26/2021
First Mesa Ditch Company	all irrigated lands within the canal system help benefit irrigators				8/17/2005
Frieze Ditch	yes. Deere, elk, turkey's, pheasants, and other wildlife.				2/25/2021
Gooseberry Creek Irrigation District	Yes, creates riparian/green areas in a 5-7" ppt zone. Creates return flows that keep the creek running longer in the season	No	Inadequate water sources		2/25/2021
Goshen Hole Water Users Association	waterfowl habitat from Springer Lake		No improvements made for 40+ years, entire system needs an upgrade	Interested in help, but debt is not an option	6/6/2005
Goshen Irrigation District	No	Yes-canal lining and underground pipelines	Aging infrastructure		2/22/2021
Goshen Mutual Reservoir and Ditch Co.	yes. Springer wetlands and seasonal wetlands along lateral for delivery to reservoir.	burning and spraying ditches to facilitate movement of water	Bringing water to the reservoir thru our dirt ditch. 50% loss or greater	Maintaining wetlands that exist due to dirt ditch and will be lost if pipeline implemented.	2/4/2021
Grand Teton Canal Company	Yes	Yes	Reuse flows	Easements, subdivisions, subdivided lands	4/26/2012
Green River Irrigation District	Sage grouse, deer, moose, cranes, swans, etc.		Maintenance of 56 miles		3/21/2017
Greybull Valley Irrigation District	Improved Cutthroat Trout Habitat in reservoirs and waterfowl habitat.	Yes			2/11/2021
Gunbarrel Lateral Ditch Company	NA	Pipeline and lined ditch.	Dirt & rubbish blows into open ditch.	NA	4/26/2012

**Wyoming Water Development Commission
2021 Wyoming Irrigation Systems Report
Report #5: General Operations**

Entities in red font did not respond to the current survey, most recent data given

Entity	Habitat	Conservation	Problems	Other Problems	Date
Hams Fork Water Users Association		no	The Viva Naughton reservoir is owned and operated by Pacificorp which we have an agreement to store water for us. With the future of the power plant uncertain it is a concern whether storage water will be available in the future.	With budget cuts to the state engineer's office the river commissioners time has been drastically decreased so he doesn't have time to regulate the river properly.	3/5/2021
Hanover Irrigation District		N/A	Repairs and Maintenance on existing check structures and headgates.	Water Seepage	2/24/2021
Heart Mountain Irrigation District	Deer, elk, bear, waterfowl, game birds, antelope, raptors (eagle, hawk, owls)	Lined Canal, concrete syphons, buried pipe	The facility is almost 80 years old. Land being subdivided and subdivisions going in are the main future problems.		1/4/2017
Highland Hanover Irrigation District	UK	Weirs	NA	UK	1/17/2019
Highland Irrigation District			subdivisions		12/12/2016
Highland Irrigation District	deer, moose, ducks, geese, cranes	no	unwritten easements	unwritten operating policies	2/11/2021
Highline Ditch Irrigation	Yes, recharges many wetlands along the way		maintenance through subdivisions	water use by subdivisions	3/8/2021
Hill Irrigation District	Yes, Large Mule deer herds and some Whitetail.	Pivot Irrigation has been installed on the majority of acreage over the last 20 years	Maintenance through subdivisions	Subdivided lands	2/6/2021
Hilliard East Fork Canal Company	no	no	Maintenance through subdivisions		3/1/2021
Hilliard Westside Ditch Company	Area supports deer, moose, elk, and all native species		inadequate water supply	maintenance through subdivision	3/17/2021
hoop lake reservoir co	fish, big horn sheep, deere elk, moose, beaver, analope, habitat	no	new forest requiements to charge us for apprased value of lake, could cost us 10,000 per year		3/3/2021
Horse Creek Conseervation District	??		Filing the Hawk Springs Reservoir, upstream users using water during the winter months		2/22/2021
Hunt Canal Irrigation District		Grass on banks and some trees			2/5/2019
Interstate Irrigation Reservoir & Canal District	No	No	The amount of water loss in the canal due to water seepage/evaporation	Federal requirements for both Beaver Meadows/Island Lake	3/1/2021
Johnstown Canal (Tribal)	No.	Conversion of some ditches to pipeline, conversion from open ditch flood irrigation to gated pipe and sprinklers.	Inadequate water storage on Big Wind River.	Extremely dilapidated infrastructure.	3/4/2021
Kidman and Wall Ditch Company	NA	NA	NA	NA	12/2/2014

**Wyoming Water Development Commission
2021 Wyoming Irrigation Systems Report
Report #5: General Operations**

Entities in red font did not respond to the current survey, most recent data given

Entity	Habitat	Conservation	Problems	Other Problems	Date
Kirby Ditch Irrigation District	Yes, wildlife benefit from water corridor, wetland features	We are making improvements through WWDC studies	limitations/ inefficiencies in existing delivery facilities	maintenance through subdivision	3/5/2021
Ladder Ditch Company					9/15/2003
Lake DeSmet Ditch Company			Tree and brush removal, falling rocks into diversion		3/21/2017
Lakeview Irrigation District	Riparian areas, bird & small mammal habitat.	New developments to utilize sprinklers, pumps.	Repair & replacement of older structures per our Level II Study.	NA	3/16/2015
Lamb Supply Canal Company	Feeding and nesting for migratory waterfowl	NA	NA	NA	4/18/2015
Lander Ditch Company			Municipal area fragmented, voluntary contributions, water quality, instream flow in river		6/26/2008
LaPrele Irrigation District	yes, fish bird and deer all wildlife	yes	watercourse/federal funding		3/2/2021
Laramie Valley Municipal Irrigation District	wetland and riparian areas adjacent to the diversion and ditches, increased water availability	water utilization practices and reuse of water			1/21/2021
LeClair Irrigation District			sub divisions		3/9/2021
Lingle Water Users Association	Possible. some seeps for waterfowl and upland birds and deer.	No	Snow pack in the North Platte drainage this year.	Endangered species concern by the envirowackos.	1/30/2021
Little Popo Agie Irrigation District	Wildlife and game areas along the river.	Wind breaks and riparian maintenance, and sprinkler systems.	Ditch maintenance.	NA	11/24/2014
Little Snake River Conservation District	no answer	no answer	no answer	no answer	3/2/2015
Lovell Irrigation District (formerly part of Elk-Lovell ID or aka Elk Lovell Canal)	seepage creates woodlands, swamps	bentamat lining	water at the head varies sometimes inadequate, distribution, water loss		7/22/2005
Lower Clear Creek Irrigation District	Mule deer, antelope, white tail deer, turkey pheasants	Pivots, siderolls, ability to reuse waste water	To finish the rehabilitation of the Leiter ditch (conveyance to Lake DeSmet)		2/21/2019
Lower Hanover Canal Association	Feed		Open canal through town	Covering the canal through the city of Worland	2/26/2019
Lucerne Pumping Plant Canal Co	Water for wildlife	Working on this	Aging infrastructure, downstream users not getting their water	Aging infrastructure	3/11/2019
McDonald Ditch			people that don't want to pay assessments	water thieves	3/8/2021
Meade Creek Ditch					10/9/2000

**Wyoming Water Development Commission
2021 Wyoming Irrigation Systems Report
Report #5: General Operations**

Entities in red font did not respond to the current survey, most recent data given

Entity	Habitat	Conservation	Problems	Other Problems	Date
Midvale Irrigation District	WYG&F - Ocean Lake, Cottonwood, Bass Lake, Upper and Middle Depressions, Muddy Creek, 5-Mile Creek	Yes, Concrete Lining, Polymer additive to reduce/eliminate seepage on dirt ditches, Pipelines, Automation	Aging Infrastructure		3/2/2021
Milich Ditch Company					8/8/2005
New Fork Lake Irrigation District	Yes: This valley has a healthy sage grouse population, great fishing and thousand of deer/antelope migrate through here annually.	Return flow ditches	United States Forest Service special use permit for the New Fork Lake dam is unacceptable.		2/23/2021
New Grattan Ditch Company	NA	NA			3/1/2021
Nez Perce Irrigation Association					3/7/2017
Nicol and table Mountain Ditch Company, Inc.	yes, mule deer, Elk, Antelope, mountain lions, bobcats, Most Wyoming predator bird species, song birds, water birds, etc. very significant.	No	Highly erodible soils	High runoff flooding	3/1/2021
North Fork Irrigation Distrift	Yes, water source and cover for deer, antelope, elk, coyotes, foxes, geese, sandhill cranes, smaller species	sprinkler systems	maintaining ditches and structures		2/16/2021
North Fork Valley Ditch	Keeps land in production that produces grasses/alfalfa that feed wildlife through the winter and areas near the river	Sections of buried pipe and waste water policies to avoid wasting water	Maintenance	Subdivisions	1/24/2021
North Strawberry Canal Co.			Ability to raise yearly rates. 2015 to 2019 - 60.00 to 1176.00 - we need help for this.	Headgate repair	1/31/2019
Owl Creek Irrigation District	Deer, Antelope, small game all water in the canal and graze in the irrigated fields	Yes, when demand is lower, less water is pumped.	Aging infrastructure	Potential for catastrophic failure of infrastructure	3/10/2021
Paradise Canal Corporation	No	No	Conveyance loss	Canal maintenance	3/1/2021

**Wyoming Water Development Commission
2021 Wyoming Irrigation Systems Report
Report #5: General Operations**

Entities in red font did not respond to the current survey, most recent data given

Entity	Habitat	Conservation	Problems	Other Problems	Date
Parker McBride Ditch Company	Our system runs through prime Mule Deer habitat and Sage Grouse. We also have a small Elk herd.		Our primary challenge is aging infrastructure and a lack of measuring devices at individual head gates.	Our system runs along steep an hard to access terrain. A blowout in a few critical areas would be financially devastating.	3/2/2021
Pine Creek Ditch Association, Incorporated	Yes. From the main headgate to the terminus, the water supports deer, white-tail deer, elk, moose, antelope, diverse waterfowl and birds.	No.	Our canal travels through Shelter Park and the Town of Pinedale and needs to be piped or lined. Major problems with illegal taking of water through the municipality and the headaches with the liability through the municipality. We are an Association with no options for funding.	There is a winter seep that drains into our canal in Shelter Park (north end of Pinedale) that has historically been diverted into the Town of Pinedale sewer system. It has been determined that this water (too clean) has to be diverted into the storm drain system and the cost has been estimated at \$ 500,000.00. This is NOT our water however it drains into our canal during the winter months and has to be dealt with. No funds available for the Ditch Association ~ partners include Town of Pinedale (sewer / storm drains) and Sublette County (Orcutt Hill Seep in their easement).	2/24/2021
Piney & Cruse Creek Ditch Company Irrigation District	deer, elk and migratory bird source of water and additional forage	adherence to state engineer's directives	State requirements-Montana lawsuit settlement poses problems for Tongue River drainage water users		3/3/2021
Pioneer Canal - Lake Hattie Irrigation District	Water and habitat for wild game such as deer and antelope. Habitat for numerous waterfowl species. Lake Hattie provides fishing and watercraft opportunities.	95% of all water delivers are measured by the district, and have center pivots at select locations.	1.Improvements at Lake Hattie outlet structure, 2.Major erosion control on supply canal from Big Laramie River,	3.Minimize ditch loss on the entire system.	5/15/2012
Porter Ditch		no	members don't want to pay assessments	small users don't want to spend any money	3/5/2021
Porto Irrigation District			Pond fills with gravel and debris in pipeline	NA	7/7/2003
Powder River Irrigation District	Forage, water and shelter		Unreliable water source depending on mountain snow pack and river flow	Unknown	2/16/2019

**Wyoming Water Development Commission
2021 Wyoming Irrigation Systems Report
Report #5: General Operations**

Entities in red font did not respond to the current survey, most recent data given

Entity	Habitat	Conservation	Problems	Other Problems	Date
Ray Canal (Tribal)	Yes, Washakie Reservoir is part of the Wind River Irrigation Project and the only source of storage water for the Ray Canal system. Washakie Reservoir is an important recreational fishery and source of water for wildlife on the Wind River Reservation.	Conversion from ditch to pipeline, conversion from open ditch flood irrigation to gated pipe and sprinklers.	Inadequate water storage on Little Wind River.	Extremely dilapidated infrastructure.	3/4/2021
Reservoir Ranch (formerly Sixty-Seven Reservoir Project)	Geese & Ducks on Reservoir				4/19/2010
Riverton Valley Irrigation District	No.	Yes	None		3/2/2021
Rock Creek Water Users Assn.	No	No	Stream bank stabilization leading to diversion facility.	Funding	1/20/2021
Rock Ranch Irrigation Company	No				2/27/2021
Salt River Irrigation District			Replacement of diversion headgates, inadequate water sources, no storage		7/9/2003
Sandstone Ditch	yes		subdivided land	flash flooding	3/2/2021
Savery Creek Ditch Company	significant wildlife habitat	Gated pipe	Diversion dams installed in 1995 are completely ineffective, poor design	NA	2/26/2015
Savery-Little Snake River Conservancy District	Yes,	Some use of piping and lined canals.			2/11/2021
Shell Canal Company	yes, water and habitat along the length of the canal	no	Inadequate water sources in drought years	legal issues	3/16/2021
Shell Valley Watershed Improvement District			Property sales and water rights		7/7/2003
Shoshone irrigation District		Buried pipelines on our laterals and measuring devises on all farm turn out	Sub-Divisions in increasing numbers	Sub-Divided lands	2/25/2021
Sidon Irrigation District			We need help burying our laterals, so any help from the state is needed	To bury more laterals	3/4/2019
Silver Lake Irrigation District					3/8/2019
Smiths Fork Irrigation					3/1/2021
Snavelly/Grant Young Ditch (2012 submitted survey as Killebrew Irrigation)	Provide wetlands, forage, water. feed for wildlife.	Gated pipe, some underground pipe conveyance and pivots.	New headgate and spillway, lined or piped ditch, only have perpetual easements, recent subdivisions, future subdividing.	NA	4/8/2015

**Wyoming Water Development Commission
2021 Wyoming Irrigation Systems Report
Report #5: General Operations**

Entities in red font did not respond to the current survey, most recent data given

Entity	Habitat	Conservation	Problems	Other Problems	Date
Spring Draw Ditch Co.	Yes the deer eating the alfalfa/ grass mix from irrigated fields.	Yes...ditch rider monitors	Underground water leaks from poorly constructed pipeline	Small subdivisions being developed where once larger irrigated fields	2/7/2021
Stewart Creek Irrigation Co.	No	Yes, rotate wheel lines every 12 hours, reduce sprinkler heads when low supply, size of sprinkler heads on wheel lines	System is old and outdated, costing more and more to run with repairs of constant leaks of both main pipeline and risers	Inadequate water sources	2/14/2021
Sub-Agency Canal (Tribal)	Yes, Washakie Reservoir and Ray Lake are part of the Wind River Irrigation Project and the only sources of storage water for the Coolidge and Sub-Agency Canal systems. Washakie Reservoir and Ray Lake are an important recreational fisheries and sources of water for wildlife on the Wind River Reservation.	Conversion of open ditch to pipeline, conversion of open ditch flood irrigation to gated pipe and sprinklers.	Inadequate water storage on Little Wind River.	Extremely dilapidated infrastructure.	3/4/2021
Sulphur Creek Reservoir Company (and City of Evanston*-see comments)	The reservoir is used by waterfowl and is also a good fishery.	NA	None	None	2/23/2015
Sussex Irrigation Co.					7/22/2003
Taylor Ditch Company (formerly Dutch Flat/Taylor Ditch)	"Water"	NA	More water storage	NA	7/2/2012
The Big Cottonwood Ditch Company	provides clean water and forage	no	subdivided land		3/1/2021
The Neff Ditch Irrigation Association	No	No	Our association is the first user to lose water rights out of the lower Southfork river. We are very dependent on snow		1/26/2021
The New North Platte Irrigation and Ditch Company	No				3/12/2021
The Original Gaylor and Warnock Ditch Co.	yes, water, forage winter range for wildlife	lining ,piping, siphons, conversion to sprinklers	Lack of efficiency	lack of funding	2/12/2021

**Wyoming Water Development Commission
2021 Wyoming Irrigation Systems Report
Report #5: General Operations**

Entities in red font did not respond to the current survey, most recent data given

Entity	Habitat	Conservation	Problems	Other Problems	Date
The Peoples Canal Company	yes, an old section of the canal system left open for wildlife as well as some acreage fenced off for wildlife use only	shareholders are continuing to move from flood irrigating to sprinkler systems	replacing flow meters		3/2/2021
Tillard Canal	Habitat for birds, water for deer and other wildlife.	NA	Needed improvements, mainly new pumps, the problem being the price of new pumps far exceeds what the land owners can afford. Will need outside funding	NA	3/12/2015
Toltec Watershed Improvement District	Yes - Fishery, waterfowl, birds, big and small game animals benefit	No	Snow pack/drought		2/17/2021
Torrington Irrigation District	N/A	No	areas of severe water loss in main ditch	keeping the ditch clean and running through populated areas	3/12/2021
Trowel Ditch Company	Waterfowl and beaver habitat and coverage for deer	Side roll sprinklers and gated pipe	Seepage along steep bank		6/3/2005
Twin Butte Land and Irrigation Co.		ditch diversions and measuring devices	Maintenance through subdivisions		2/16/2010
Twin Creeks (formerly known as Twin Creek Ditch Company)	Keeps fish out of the irrigation portion of the system.	Diversion has a fish screen with a return flow to the main ditch.	No major problems at this time.	NA	2/3/2015
Upper Bluff Irrigation District	N/A	N/A			3/2/2021
Upper Strawberry Canal Company					3/8/2021
Victoria Ditch Co.					8/3/2005
Wagonhound Land & Livestock (aka Cannon Land & Livestock)	NA	NA	NA	NA	5/9/2012
West Afton Sprinkler Company	No	Broken and/or leaky pipes, risers and rainbirds fixed by members as needed. Board of Director oversight.	45 year old system		2/23/2021
West Side Canal Company	Water fowl, beaver, deer, etc.	Just did study on partial flumes-all not right, must fix by spring 2015	No big problems.	NA	2/6/2015
Whaley Ditch	Unknown other than easy access to water		Mass accumulation and elimination; unwritten easements; legal problems		1/31/2019

**Wyoming Water Development Commission
2021 Wyoming Irrigation Systems Report
Report #5: General Operations**

Entities in red font did not respond to the current survey, most recent data given

Entity	Habitat	Conservation	Problems	Other Problems	Date
Wheatland Irrigation District	Wildlife and fisheries in and around reservoirs	Automated operation of Wheatland Reservoir #2 and Bluegrass Tunnel gates	Aging infrastructure	Inadequate water supply	1/21/2021
Whitney Reservoir			High elevation, late melt off, spill way is not the best		7/24/2003
Willwood Irrigation District		buried pipelines, concrete ditches, automated gates, SCADA	aging infrastructure lack of accurate water measurement ability lack of additional sources of revenue	rehabilitation of remaining open laterals possible hydropower at various point on main canal	3/6/2019
Wise Ditch Co.					2/12/2017
Wright & Murphy Ditch Company					9/9/2003
Wyoming Game and Fish Commission	Wetland filling, farm field irrigation for wildlife habitat	Staff gauges, lined siphon, waterman headgates, daily monitoring			3/26/2008